


Reference map of New Caledonia

Bélep - 1

Map Sheet 1



Settlements

- Capital
- City
- Town
- Village
- Hamlet

Borders

- Province
- Commune
- Coastline

Points of interest

- hospital
- doctors
- Health centre
- Education facility

Transport

- Airport
- Port
- Main or Primary Road
- Secondary Road
- Tertiary Road
- Residential
- Track
- Rail

Physical

- River
- Lake

Elevation

metres (m)

1,650

0

0 5 kilometres
1: 100,000 (At A3)

Data sources
OpenStreetMap, GADM, ASTER

Created 8 May 2017 / UTC+11:00

Map Document MA002_New_Caledonia_Ref_Atlas

Projection & Datum WGS 1984 UTM Zone 58S /


Glide Number TC-2017-000045-VUT

Produced by MapAction
mapaction.org
info@mapaction.org

Supported by the Ministry of Foreign Affairs of the Netherlands.

The depiction and use of boundaries, names and associated data shown here do not imply endorsement or acceptance by MapAction.






Reference map of New Caledonia

Bélep - 2

Map Sheet 2



Settlements

- Capital
- City
- Town
- Village
- Hamlet

Borders

- Province
- Commune
- Coastline

Points of interest

- hospital
- doctors
- Health centre
- Education facility

Transport

- Airport
- Port
- Main or Primary Road
- Secondary Road
- Tertiary Road
- Residential
- Track
- Rail

Physical

- River
- Lake

Elevation

metres (m)

1,650

0

0 5 kilometres
1: 100,000 (At A3)

Created 8 May 2017 / UTC+11:00

Map Document MA002_New_Caledonia_Ref_Atlas

Projection & Datum WGS 1984 UTM Zone 58S /

Glide Number TC-2017-000045-VUT

Produced by MapAction
mapaction.org
info@mapaction.org

Supported by the Ministry of Foreign Affairs of the Netherlands.

The depiction and use of boundaries, names and associated data shown here do not imply endorsement or acceptance by MapAction.




164°E



Reference map of New Caledonia

Poum - 1

Map Sheet 3



Settlements

- Capital
- City
- Town
- Village
- Hamlet

Borders

- Province
- Commune
- Coastline

Points of interest

- hospital
- doctors
- Health centre
- Education facility

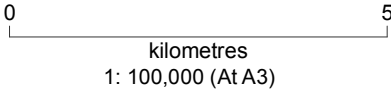
Transport

- Airport
- Port
- Main or Primary Road
- Secondary Road
- Tertiary Road
- Residential
- Track
- Rail

Physical

- River
- Lake

Elevation



Data sources
OpenStreetMap, GADM, ASTER

Created 8 May 2017 / UTC+11:00

Map Document MA002_New_Caledonia_Ref_Atlas

Projection & Datum WGS 1984 UTM Zone 58S /

Glide Number TC-2017-000045-VUT

Produced by MapAction
mapaction.org
info@mapaction.org

Supported by the Ministry of Foreign Affairs of the Netherlands.

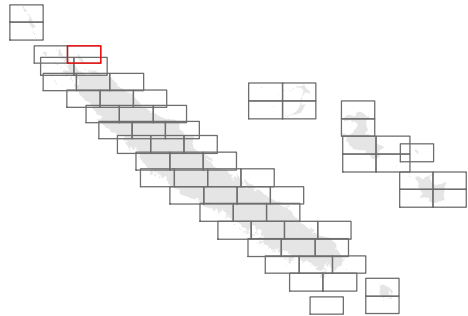
The depiction and use of boundaries, names and associated data shown here do not imply endorsement or acceptance by MapAction.



Reference map of New
Caledonia

Poum - 2

Map Sheet 4



Settlements

- Capital
- City
- Town
- Village
- Hamlet

Borders

- Province
- Commune
- Coastline

Points of interest

- hospital
- doctors
- Health centre
- Education facility

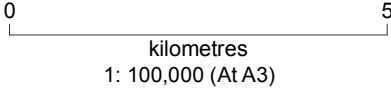
Transport

- Airport
- Port
- Main or Primary Road
- Secondary Road
- Tertiary Road
- Residential
- Track
- Rail

Physical

- River
- Lake

Elevation



Data sources
OpenStreetMap, GADM, ASTER

Created 8 May 2017 / UTC+11:00

Map Document MA002_New_Caledonia_Ref_Atlas

Projection &
Datum WGS 1984 UTM Zone 58S /

Glide Number TC-2017-000045-VUT

Produced by MapAction
mapaction.org
info@mapaction.org

Supported by the Ministry of Foreign Affairs of the
Netherlands.

The depiction and use of boundaries, names and
associated data shown here do not imply
endorsement or acceptance by MapAction.




164°E



Reference map of New Caledonia

Poum - 3

Map Sheet 5



Settlements

- Capital
- City
- Town
- Village
- Hamlet

Borders

- Province
- Commune
- Coastline

Points of interest

- hospital
- doctors
- Health centre
- Education facility

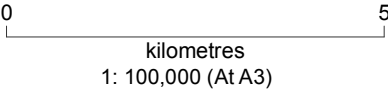
Transport

- Airport
- Port
- Main or Primary Road
- Secondary Road
- Tertiary Road
- Residential
- Track
- Rail

Physical

- River
- Lake

Elevation



Data sources
OpenStreetMap, GADM, ASTER

Created 8 May 2017 / UTC+11:00

Map Document MA002_New_Caledonia_Ref_Atlas

Projection & Datum WGS 1984 UTM Zone 58S /


Glide Number TC-2017-000045-VUT

Produced by MapAction
mapaction.org
info@mapaction.org

Supported by the Ministry of Foreign Affairs of the Netherlands.

The depiction and use of boundaries, names and associated data shown here do not imply endorsement or acceptance by MapAction.

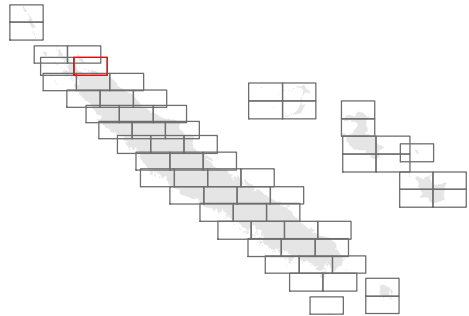




Reference map of New Caledonia

Poum - 4

Map Sheet 6



Settlements

- Capital
- City
- Town
- Village
- Hamlet

Borders

- Province
- Commune
- Coastline

Points of interest

- hospital
- doctors
- Health centre
- Education facility

Transport

- Airport
- Port
- Main or Primary Road
- Secondary Road
- Tertiary Road
- Residential
- Track
- Rail

Physical

- River
- Lake

Elevation

metres (m)

1,650

0

0 5 kilometres
1: 100,000 (At A3)

Created 8 May 2017 / UTC+11:00

Map Document MA002_New_Caledonia_Ref_Atlas

Projection & Datum WGS 1984 UTM Zone 58S /

Glide Number TC-2017-000045-VUT

Produced by MapAction
mapaction.org
info@mapaction.org

Supported by the Ministry of Foreign Affairs of the Netherlands.

The depiction and use of boundaries, names and associated data shown here do not imply endorsement or acceptance by MapAction.



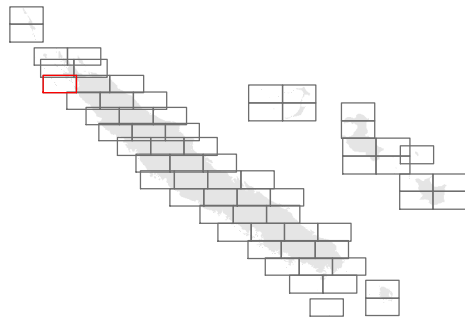
164°E



Reference map of New Caledonia

Poum - 5

Map Sheet 7



Settlements

- Capital
- City
- Town
- Village
- Hamlet

Borders

- Province
- Commune
- Coastline

Points of interest

- hospital
- doctors
- Health centre
- Education facility

Transport

- Airport
- Port
- Main or Primary Road
- Secondary Road
- Tertiary Road
- Residential
- Track
- Rail

Physical

- River
- Lake

Elevation



Data sources
OpenStreetMap, GADM, ASTER

Created 8 May 2017 / UTC+11:00

Map Document MA002_New_Caledonia_Ref_Atlas

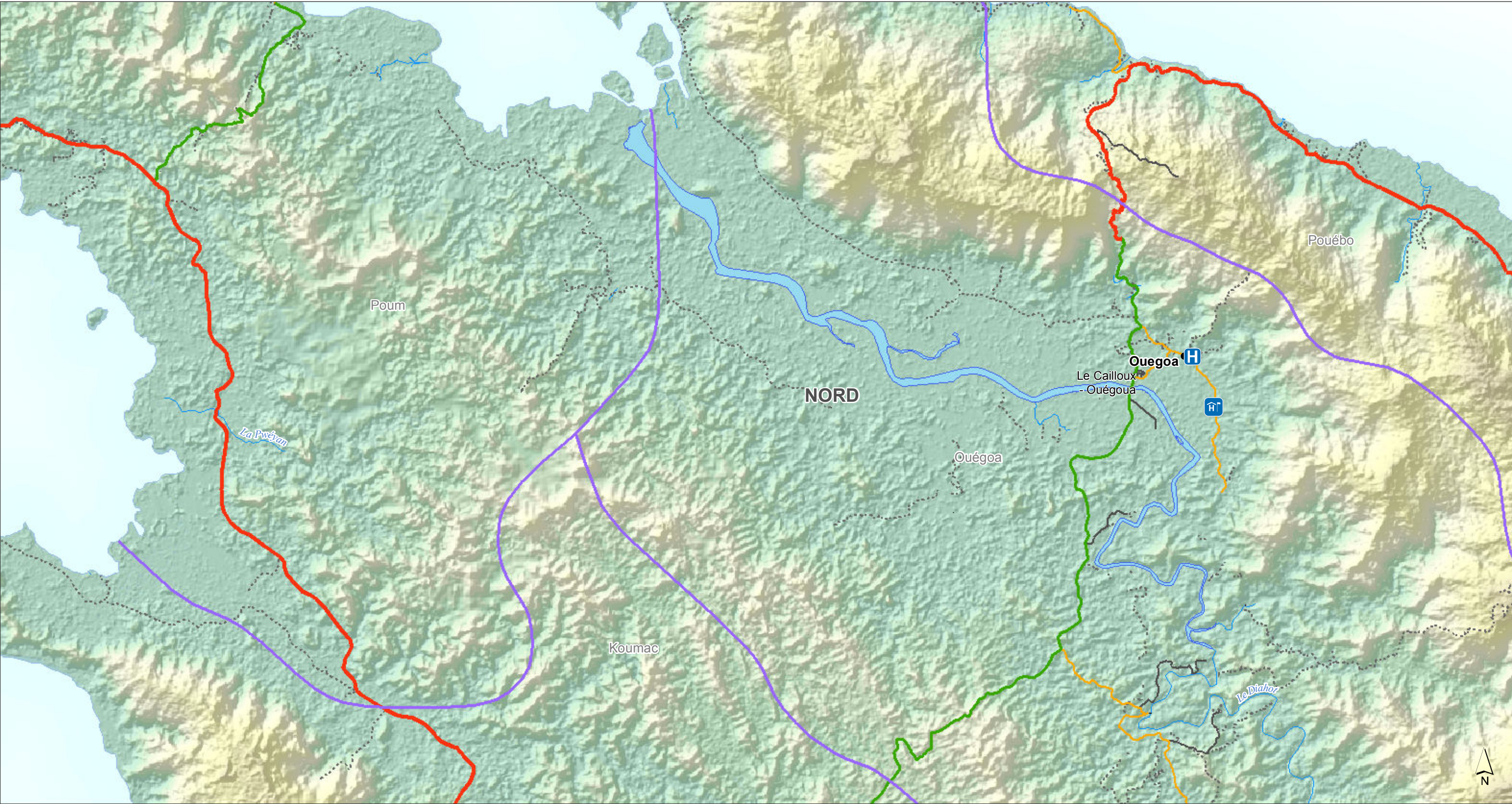
Projection & Datum WGS 1984 UTM Zone 58S /


Glide Number TC-2017-000045-VUT

Produced by MapAction
mapaction.org
info@mapaction.org

Supported by the Ministry of Foreign Affairs of the Netherlands.

The depiction and use of boundaries, names and associated data shown here do not imply endorsement or acceptance by MapAction.

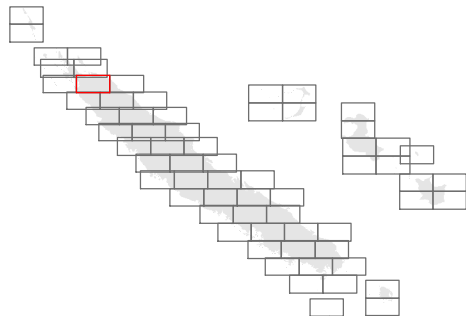




Reference map of New Caledonia

Ouégoa - 1

Map Sheet 8



Settlements

- Capital
- City
- Town
- Village
- Hamlet

Borders

- Province
- Commune
- Coastline

Points of interest

- hospital
- doctors
- Health centre
- Education facility

Transport

- Airport
- Port
- Main or Primary Road
- Secondary Road
- Tertiary Road
- Residential
- Track
- Rail

Physical

- River
- Lake

Elevation

1,650 metres (m)

0

0 5 kilometres
1: 100,000 (At A3)

Data sources
OpenStreetMap, GADM, ASTER

Created 8 May 2017 / UTC+11:00

Map Document MA002_New_Caledonia_Ref_Atlas

Projection & Datum WGS 1984 UTM Zone 58S /


Glide Number TC-2017-000045-VUT

Produced by MapAction
mapaction.org
info@mapaction.org

Supported by the Ministry of Foreign Affairs of the Netherlands.

The depiction and use of boundaries, names and associated data shown here do not imply endorsement or acceptance by MapAction.

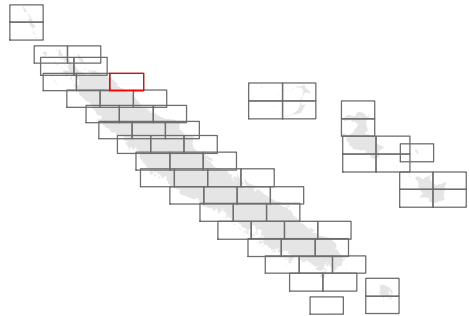




Reference map of New Caledonia

Pouébo

Map Sheet 9



Settlements

- Capital
- City
- Town
- Village
- Hamlet

Points of interest

- hospital
- doctors
- Health centre
- Education facility

Transport

- Airport
- Port
- Main or Primary Road
- Secondary Road
- Tertiary Road
- Residential
- Track
- Rail

Borders

- Province
- Commune
- Coastline

Physical

- River
- Lake

Elevation

metres (m)

1,650

0

0 5

kilometres

1: 100,000 (At A3)

Created 8 May 2017 / UTC+11:00

Map Document MA002_New_Caledonia_Ref_Atlas

Projection & Datum WGS 1984 UTM Zone 58S /

Glide Number TC-2017-000045-VUT

Produced by MapAction
mapaction.org
info@mapaction.org

Supported by the Ministry of Foreign Affairs of the Netherlands.

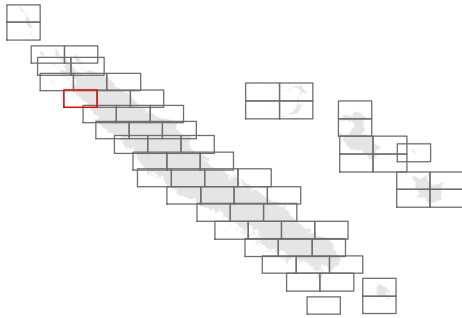
The depiction and use of boundaries, names and associated data shown here do not imply endorsement or acceptance by MapAction.



Reference map of New Caledonia

Koumac

Map Sheet 10



Settlements

- Capital
- City
- Town
- Village
- Hamlet

Borders

- Province
- Commune
- Coastline

Points of interest

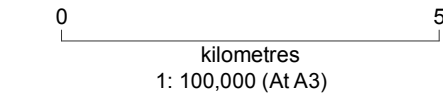
- hospital
- doctors
- Health centre
- Education facility

Transport

- Airport
- Port
- Main or Primary Road
- Secondary Road
- Tertiary Road
- Residential
- Track
- Rail

Physical

- River
- Lake
- Elevation
- metres (m)
- 0
- 1,650



Data sources
OpenStreetMap, GADM, ASTER

Created 8 May 2017 / UTC+11:00

Map Document MA002_New_Caledonia_Ref_Atlas

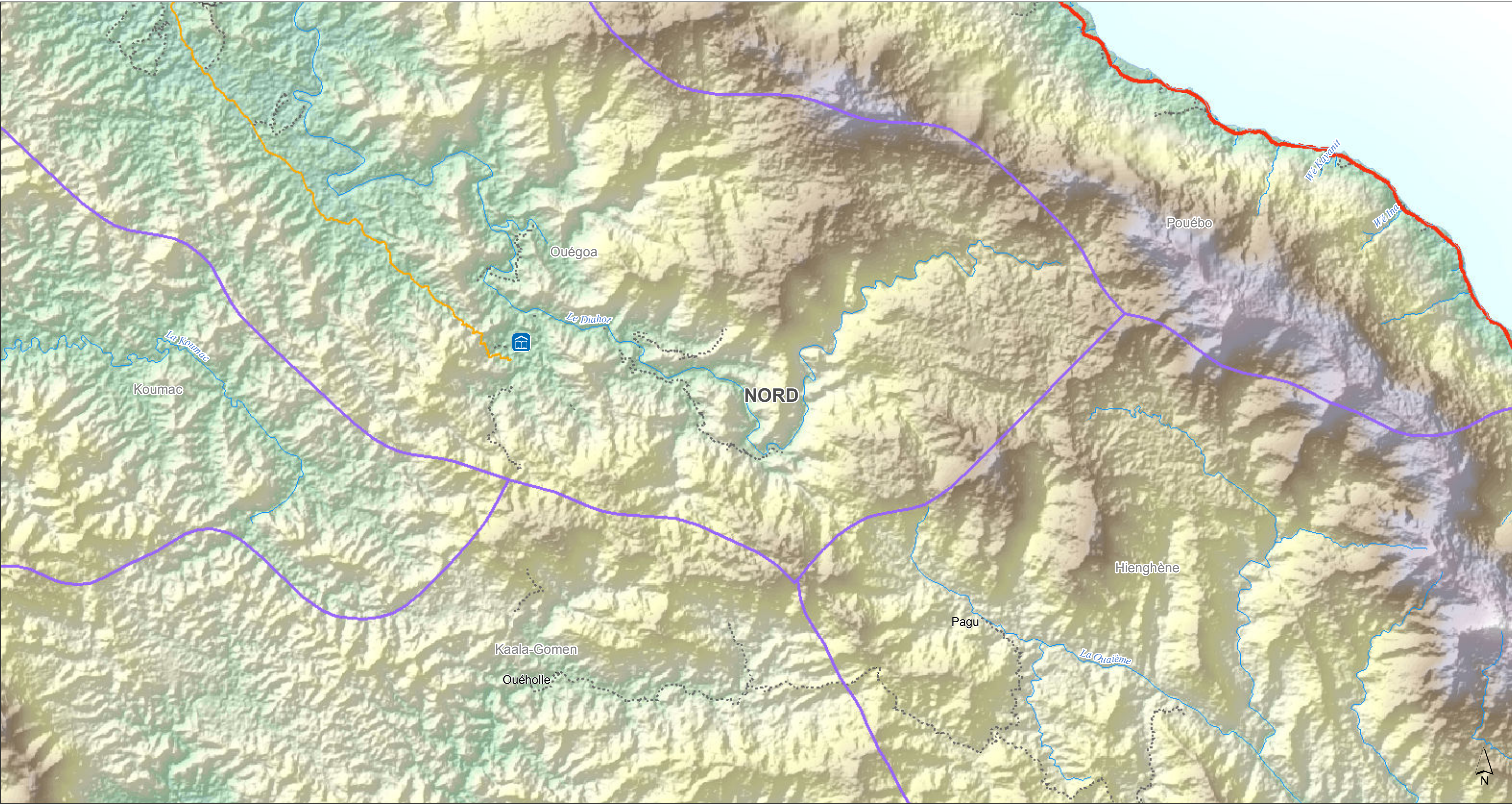
Projection & Datum WGS 1984 UTM Zone 58S /


Glide Number TC-2017-000045-VUT

Produced by MapAction
mapaction.org
info@mapaction.org

Supported by the Ministry of Foreign Affairs of the Netherlands.

The depiction and use of boundaries, names and associated data shown here do not imply endorsement or acceptance by MapAction.

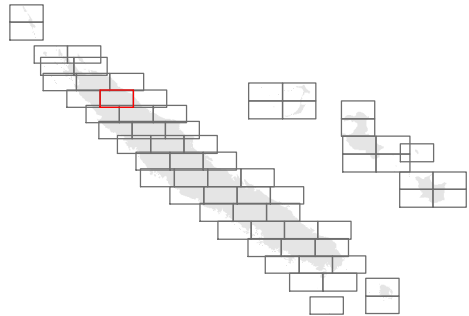




Reference map of New Caledonia

Ouégoa - 2

Map Sheet 11



Settlements

- Capital
- City
- Town
- Village
- Hamlet

Borders

- Province
- Commune
- Coastline

Points of interest

- hospital
- doctors
- Health centre
- Education facility

Transport

- Airport
- Port
- Main or Primary Road
- Secondary Road
- Tertiary Road
- Residential
- Track
- Rail

Physical

- River
- Lake

Elevation

1,650 metres (m)

0

0 5 kilometres
1: 100,000 (At A3)

Data sources
OpenStreetMap, GADM, ASTER

Created 8 May 2017 / UTC+11:00

Map Document MA002_New_Caledonia_Ref_Atlas

Projection & Datum WGS 1984 UTM Zone 58S /


Glide Number TC-2017-000045-VUT

Produced by MapAction
mapaction.org
info@mapaction.org

Supported by the Ministry of Foreign Affairs of the Netherlands.

The depiction and use of boundaries, names and associated data shown here do not imply endorsement or acceptance by MapAction.

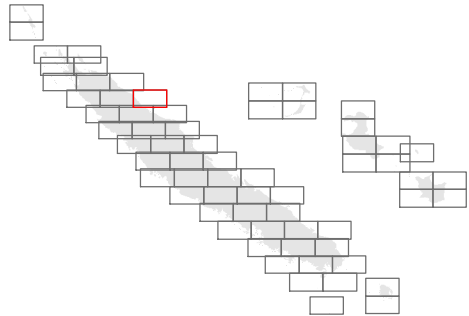




Reference map of New Caledonia

Hienghène - 1

Map Sheet 12



Settlements

- Capital
- City
- Town
- Village
- Hamlet

Borders

- Province
- Commune
- Coastline

Points of interest

- hospital
- doctors
- Health centre
- Education facility

Transport

- Airport
- Port
- Main or Primary Road
- Secondary Road
- Tertiary Road
- Residential
- Track
- Rail

Physical

- River
- Lake

Elevation

metres (m)

1,650

0

0 5 kilometres
1: 100,000 (At A3)

Created 8 May 2017 / UTC+11:00

Map Document MA002_New_Caledonia_Ref_Atlas

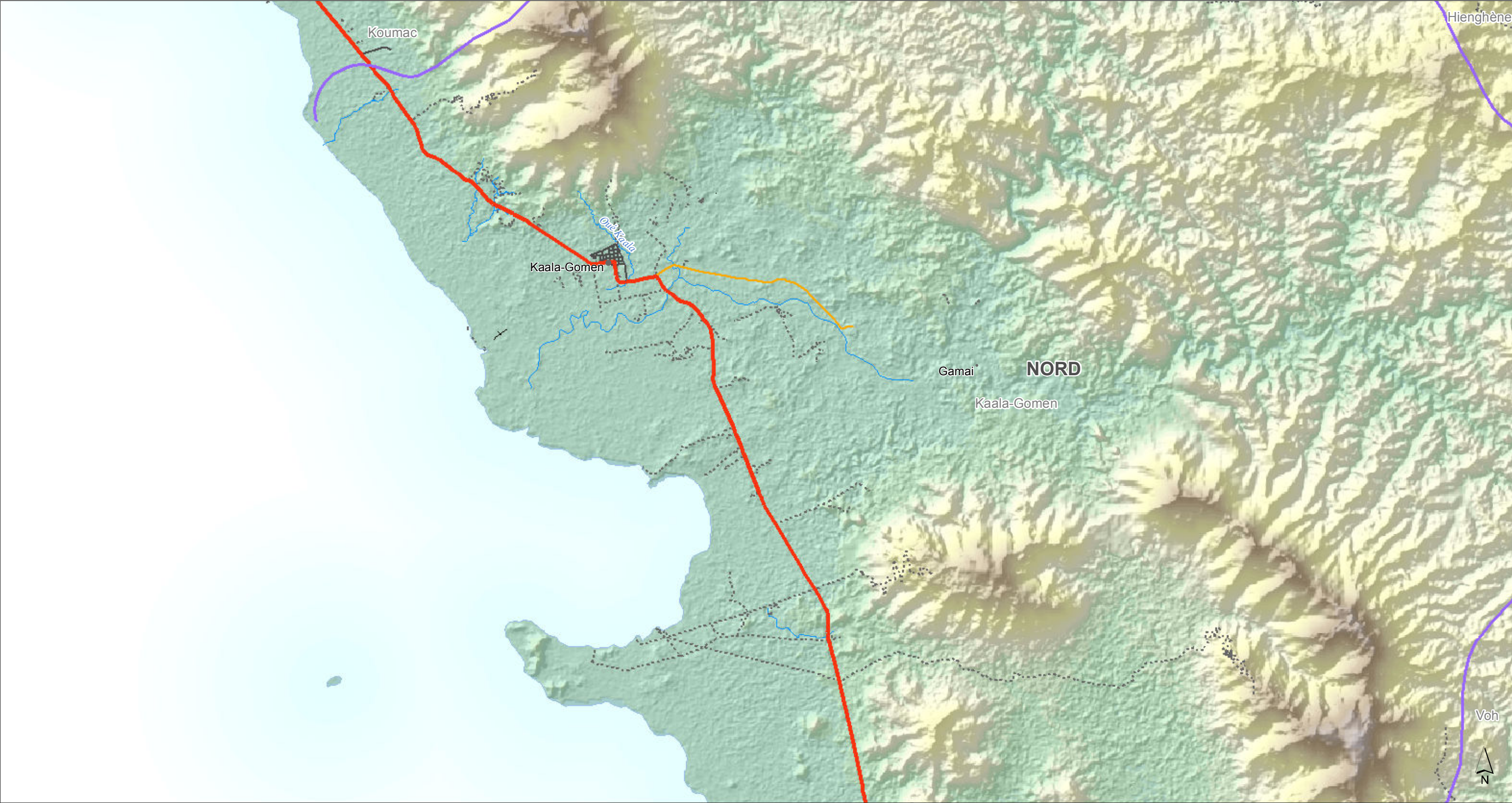
Projection & Datum WGS 1984 UTM Zone 58S /

Glide Number TC-2017-000045-VUT

Produced by MapAction
mapaction.org
info@mapaction.org

Supported by the Ministry of Foreign Affairs of the Netherlands.

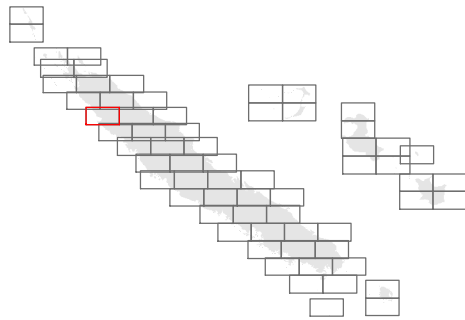
The depiction and use of boundaries, names and associated data shown here do not imply endorsement or acceptance by MapAction.



Reference map of New Caledonia

Kaala-Gomen

Map Sheet 13



Settlements

- Capital
- City
- Town
- Village
- Hamlet

Borders

- Province
- Commune
- Coastline

Points of interest

- hospital
- doctors
- Health centre
- Education facility

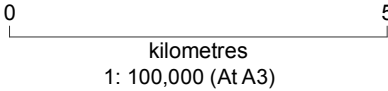
Transport

- Airport
- Port
- Main or Primary Road
- Secondary Road
- Tertiary Road
- Residential
- Track
- Rail

Physical

- River
- Lake


Elevation



Data sources
OpenStreetMap, GADM, ASTER

Created 8 May 2017 / UTC+11:00
Map Document MA002_New_Caledonia_Ref_Atlas
Projection & Datum WGS 1984 UTM Zone 58S /
Glide Number TC-2017-000045-VUT
Produced by MapAction
mapaction.org
info@mapaction.org
Supported by the Ministry of Foreign Affairs of the Netherlands.
The depiction and use of boundaries, names and associated data shown here do not imply endorsement or acceptance by MapAction.

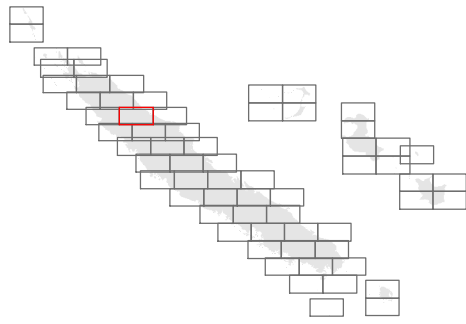




Reference map of New Caledonia

Hienghène - 2

Map Sheet 14



Settlements

- Capital
- City
- Town
- Village
- Hamlet

Borders

- Province
- Commune
- Coastline

Points of interest

- hospital
- doctors
- Health centre
- Education facility

Transport

- Airport
- Port
- Main or Primary Road
- Secondary Road
- Tertiary Road
- Residential
- Track
- Rail

Physical

- River
- Lake

Elevation

1,650

metres (m)

0

0 5

kilometres

1: 100,000 (At A3)

Data sources

OpenStreetMap, GADM, ASTER

Created 8 May 2017 / UTC+11:00

Map Document MA002_New_Caledonia_Ref_Atlas

Projection & Datum WGS 1984 UTM Zone 58S /

Glide Number TC-2017-000045-VUT

Produced by MapAction
mapaction.org
info@mapaction.org

Supported by the Ministry of Foreign Affairs of the Netherlands.

The depiction and use of boundaries, names and associated data shown here do not imply endorsement or acceptance by MapAction.

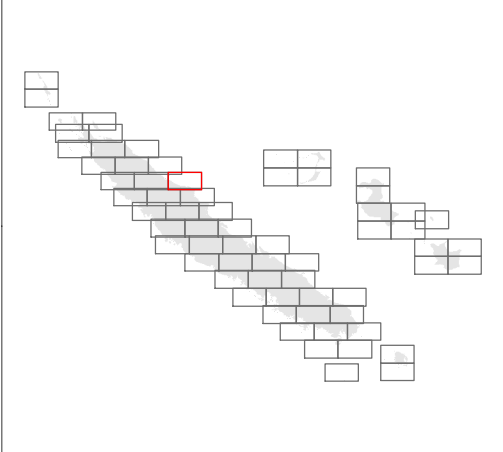




Reference map of New Caledonia

Touho

Map Sheet 15



Settlements

- Capital
- City
- Town
- Village
- Hamlet

Borders

- Province
- Commune
- Coastline

Points of interest

- hospital
- doctors
- Health centre
- Education facility

Transport

- Airport
- Port
- Main or Primary Road
- Secondary Road
- Tertiary Road
- Residential
- Track
- Rail

Physical

- River
- Lake

Elevation

metres (m)

1,650

0

0 5

kilometres

1: 100,000 (At A3)

Data sources

OpenStreetMap, GADM, ASTER

Created 8 May 2017 / UTC+11:00

Map Document MA002_New_Caledonia_Ref_Atlas

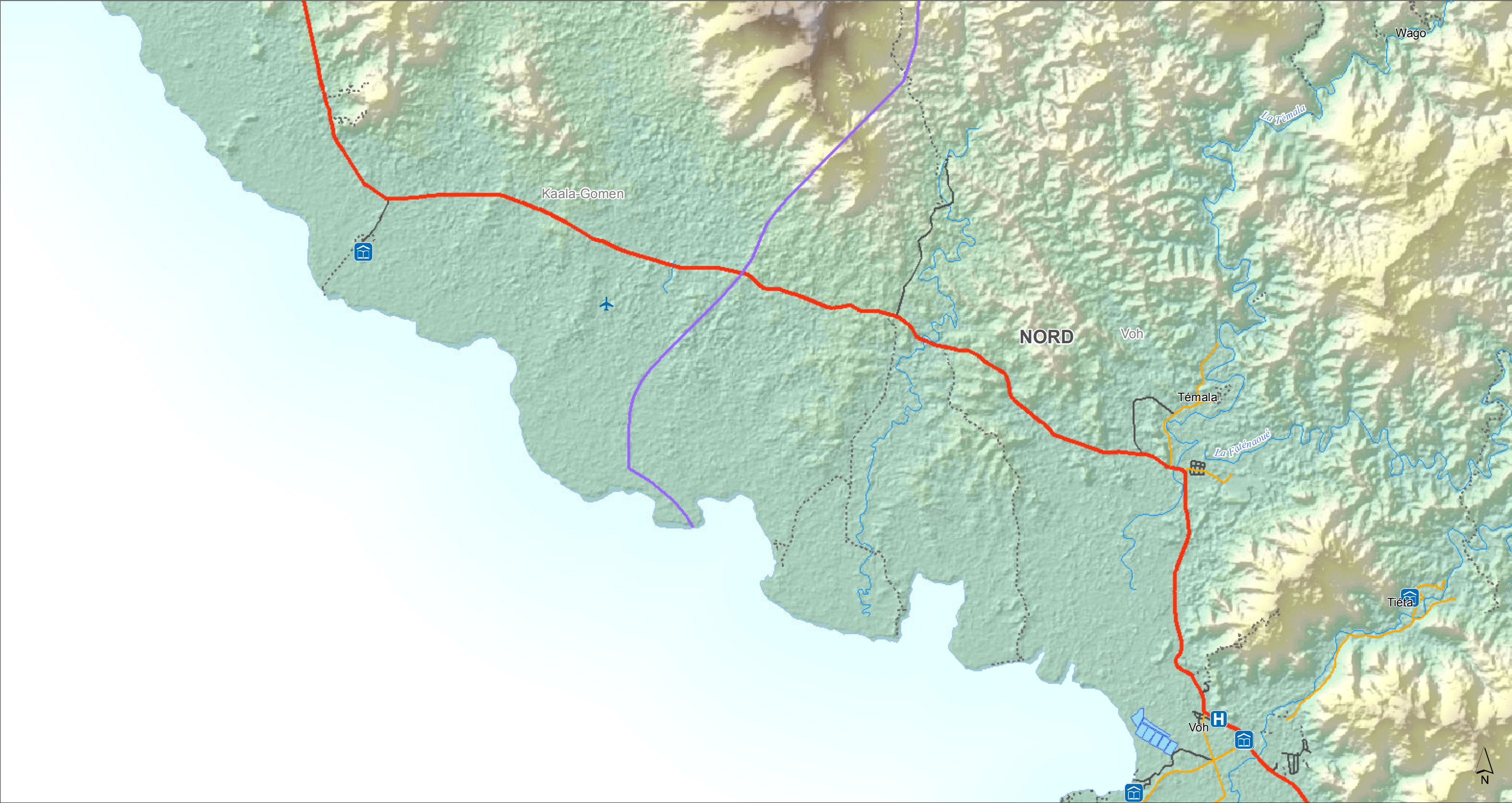
Projection & Datum WGS 1984 UTM Zone 58S /


Glide Number TC-2017-000045-VUT

Produced by MapAction
mapaction.org
info@mapaction.org

Supported by the Ministry of Foreign Affairs of the Netherlands.

The depiction and use of boundaries, names and associated data shown here do not imply endorsement or acceptance by MapAction.

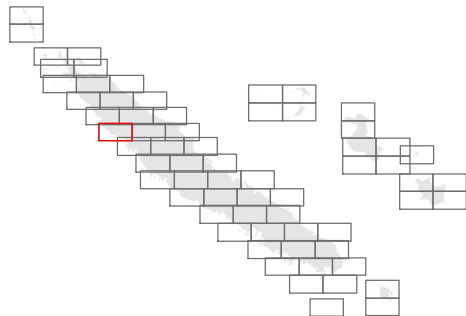




Reference map of New Caledonia

Voh - 1

Map Sheet 16



Settlements

- Capital
- City
- Town
- Village
- Hamlet

Borders

- Province
- Commune
- Coastline

Points of interest

- hospital
- doctors
- Health centre
- Education facility

Transport

- Airport
- Port
- Main or Primary Road
- Secondary Road
- Tertiary Road
- Residential
- Track
- Rail

Physical

- River
- Lake

Elevation

1,650

metres (m)

0

0 5

kilometres

1: 100,000 (At A3)

Data sources

OpenStreetMap, GADM, ASTER

Created 8 May 2017 / UTC+11:00

Map Document MA002_New_Caledonia_Ref_Atlas

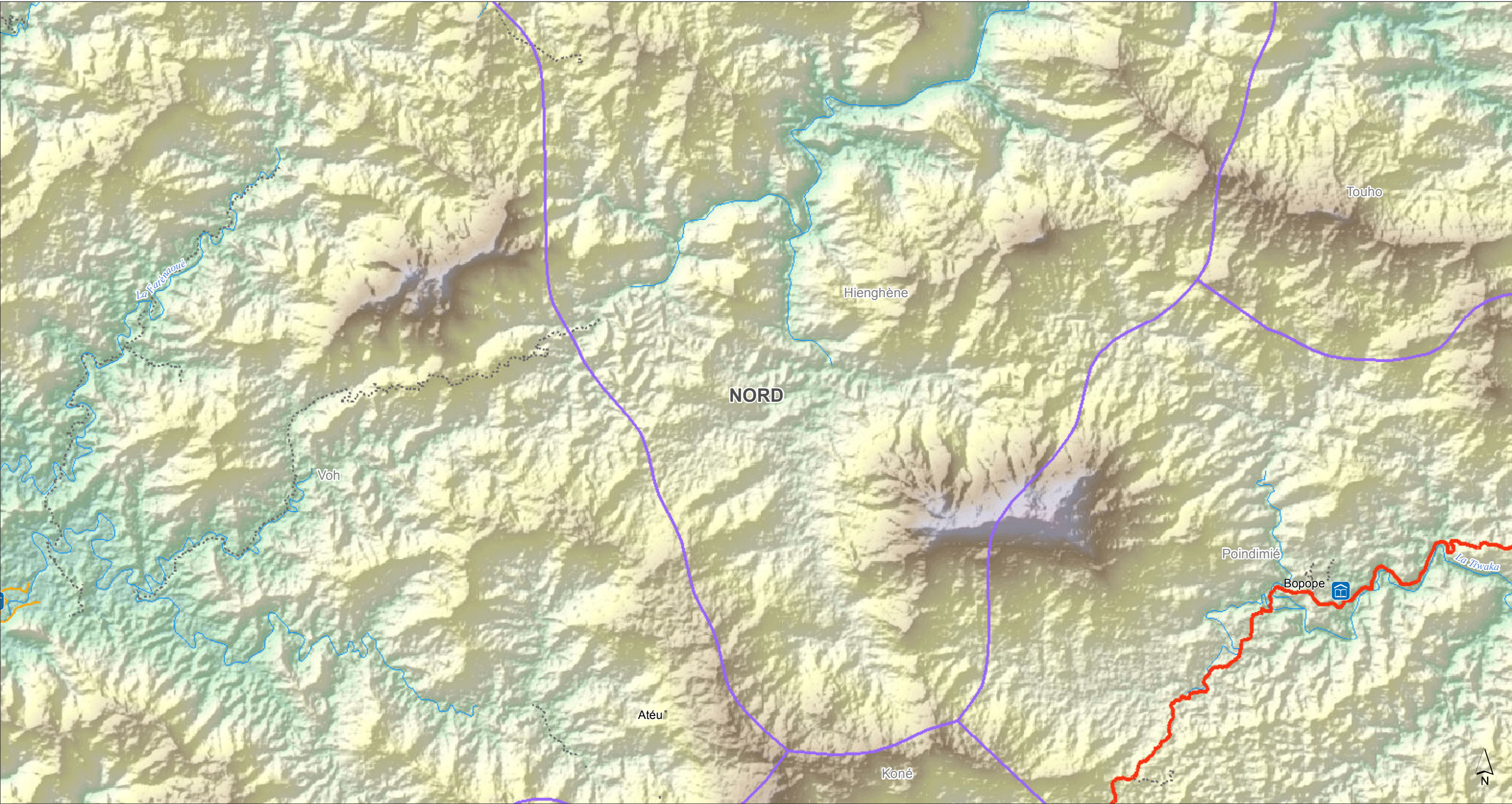
Projection & Datum WGS 1984 UTM Zone 58S /


Glide Number TC-2017-000045-VUT

Produced by MapAction
mapaction.org
info@mapaction.org

Supported by the Ministry of Foreign Affairs of the Netherlands.

The depiction and use of boundaries, names and associated data shown here do not imply endorsement or acceptance by MapAction.

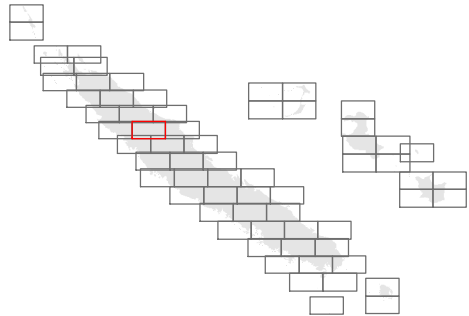




Reference map of New Caledonia

Voh - 2

Map Sheet 17



Settlements

- Capital
- City
- Town
- Village
- Hamlet

Borders

- Province
- Commune
- Coastline

Points of interest

- hospital
- doctors
- Health centre
- Education facility

Transport

- Airport
- Port
- Main or Primary Road
- Secondary Road
- Tertiary Road
- Residential
- Track
- Rail

Physical

- River
- Lake

Elevation

1,650

metres (m)

0

0 5

kilometres

1: 100,000 (At A3)

Data sources

OpenStreetMap, GADM, ASTER

Created 8 May 2017 / UTC+11:00

Map Document MA002_New_Caledonia_Ref_Atlas

Projection & Datum WGS 1984 UTM Zone 58S /


Glide Number TC-2017-000045-VUT

Produced by MapAction
mapaction.org
info@mapaction.org

Supported by the Ministry of Foreign Affairs of the Netherlands.

The depiction and use of boundaries, names and associated data shown here do not imply endorsement or acceptance by MapAction.

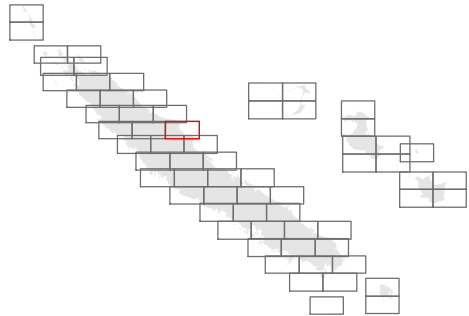




Reference map of New Caledonia

Poindimié - 1

Map Sheet 18



Settlements

- Capital
- City
- Town
- Village
- Hamlet

Points of interest

- hospital
- doctors
- Health centre
- Education facility

Transport

- Airport
- Port
- Main or Primary Road
- Secondary Road
- Tertiary Road
- Residential
- Track
- Rail

Physical

- River
- Lake
- Elevation**
- 1,650
- metres (m)
- 0

0 5 kilometres
1: 100,000 (At A3)

Data sources
OpenStreetMap, GADM, ASTER

Created 8 May 2017 / UTC+11:00

Map Document MA002_New_Caledonia_Ref_Atlas

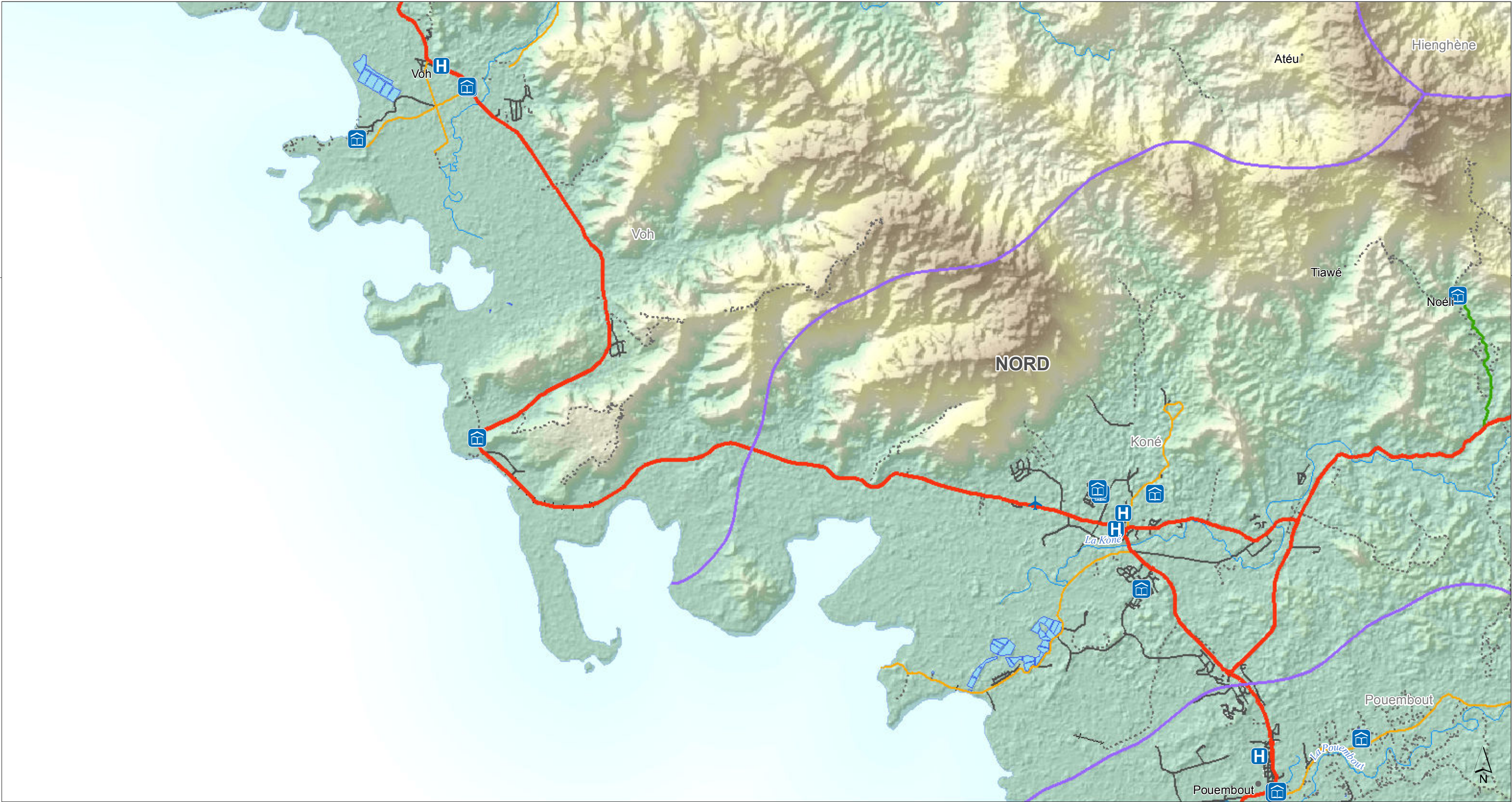
Projection & Datum WGS 1984 UTM Zone 58S /


Glide Number TC-2017-000045-VUT

Produced by MapAction
mapaction.org
info@mapaction.org

Supported by the Ministry of Foreign Affairs of the Netherlands.

The depiction and use of boundaries, names and associated data shown here do not imply endorsement or acceptance by MapAction.

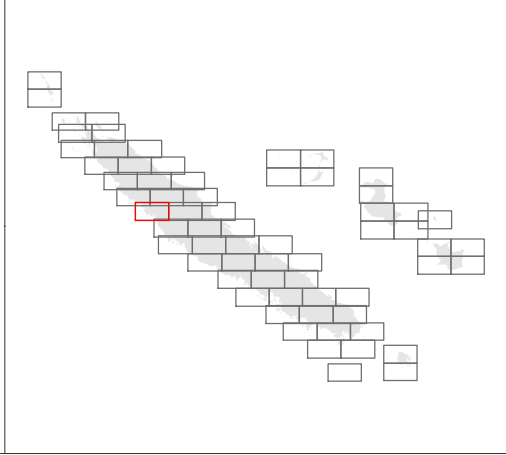




Reference map of New Caledonia

Koné

Map Sheet 19



Settlements

- Capital
- City
- Town
- Village
- Hamlet

Borders

- Province
- Commune
- Coastline

Points of interest

- hospital
- doctors
- Health centre
- Education facility

Transport

- Airport
- Port
- Main or Primary Road
- Secondary Road
- Tertiary Road
- Residential
- Track
- Rail

Physical

- River
- Lake

Elevation

1,650

metres (m)

0

0 5

kilometres

1: 100,000 (At A3)

Data sources

OpenStreetMap, GADM, ASTER

Created 8 May 2017 / UTC+11:00

Map Document MA002_New_Caledonia_Ref_Atlas

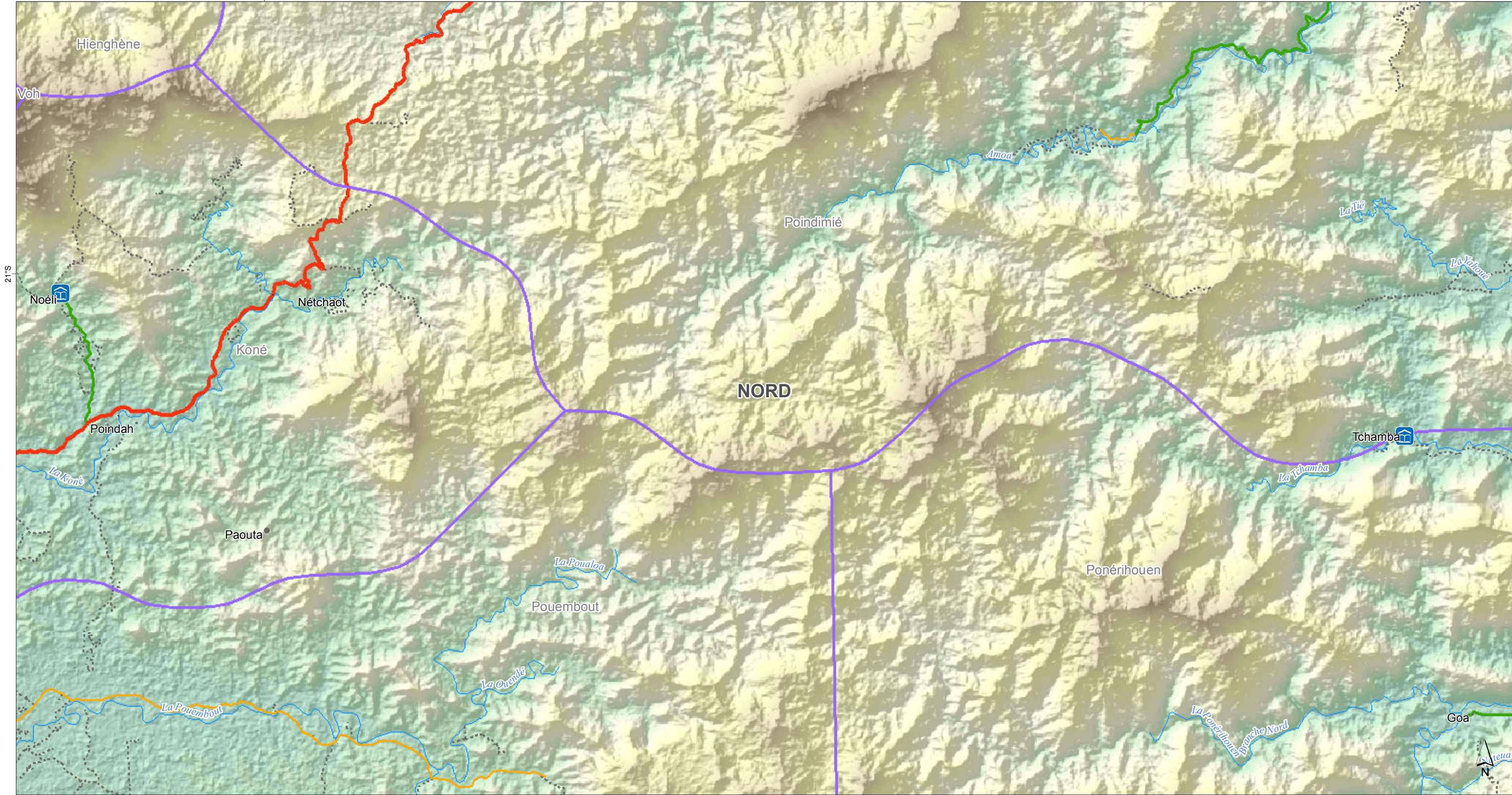
Projection & Datum WGS 1984 UTM Zone 58S /

Glide Number TC-2017-000045-VUT

Produced by MapAction
mapaction.org
info@mapaction.org

Supported by the Ministry of Foreign Affairs of the Netherlands.

The depiction and use of boundaries, names and associated data shown here do not imply endorsement or acceptance by MapAction.



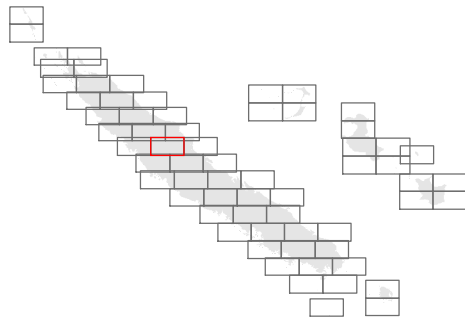
165°E



Reference map of New Caledonia

Poindimié - 2

Map Sheet 20



Settlements

- Capital
- City
- Town
- Village
- Hamlet

Borders

- Province
- Commune
- Coastline

Points of interest

- hospital
- doctors
- Health centre
- Education facility

Transport

- Airport
- Port
- Main or Primary Road
- Secondary Road
- Tertiary Road
- Residential
- Track
- Rail

Physical

- River
- Lake

Elevation



Data sources
OpenStreetMap, GADM, ASTER

Created 8 May 2017 / UTC+11:00

Map Document MA002_New_Caledonia_Ref_Atlas

Projection & Datum WGS 1984 UTM Zone 58S /


Glide Number TC-2017-000045-VUT

Produced by MapAction
mapaction.org
info@mapaction.org

Supported by the Ministry of Foreign Affairs of the Netherlands.

The depiction and use of boundaries, names and associated data shown here do not imply endorsement or acceptance by MapAction.

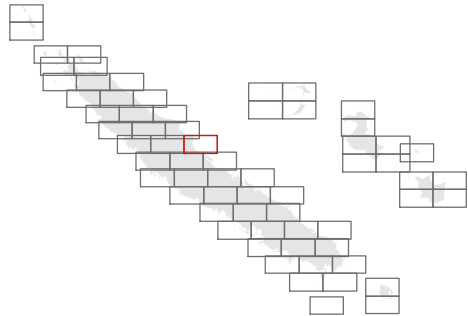




Reference map of New Caledonia

Ponérihouen - 1

Map Sheet 21



Settlements

- Capital
- City
- Town
- Village
- Hamlet

Borders

- Province
- Commune
- Coastline

Points of interest

- hospital
- doctors
- Health centre
- Education facility

Transport

- Airport
- Port
- Main or Primary Road
- Secondary Road
- Tertiary Road
- Residential
- Track
- Rail

Physical

- River
- Lake

Elevation

metres (m)

1,650

0

0 5 kilometres
1: 100,000 (At A3)

Created 8 May 2017 / UTC+11:00

Map Document MA002_New_Caledonia_Ref_Atlas

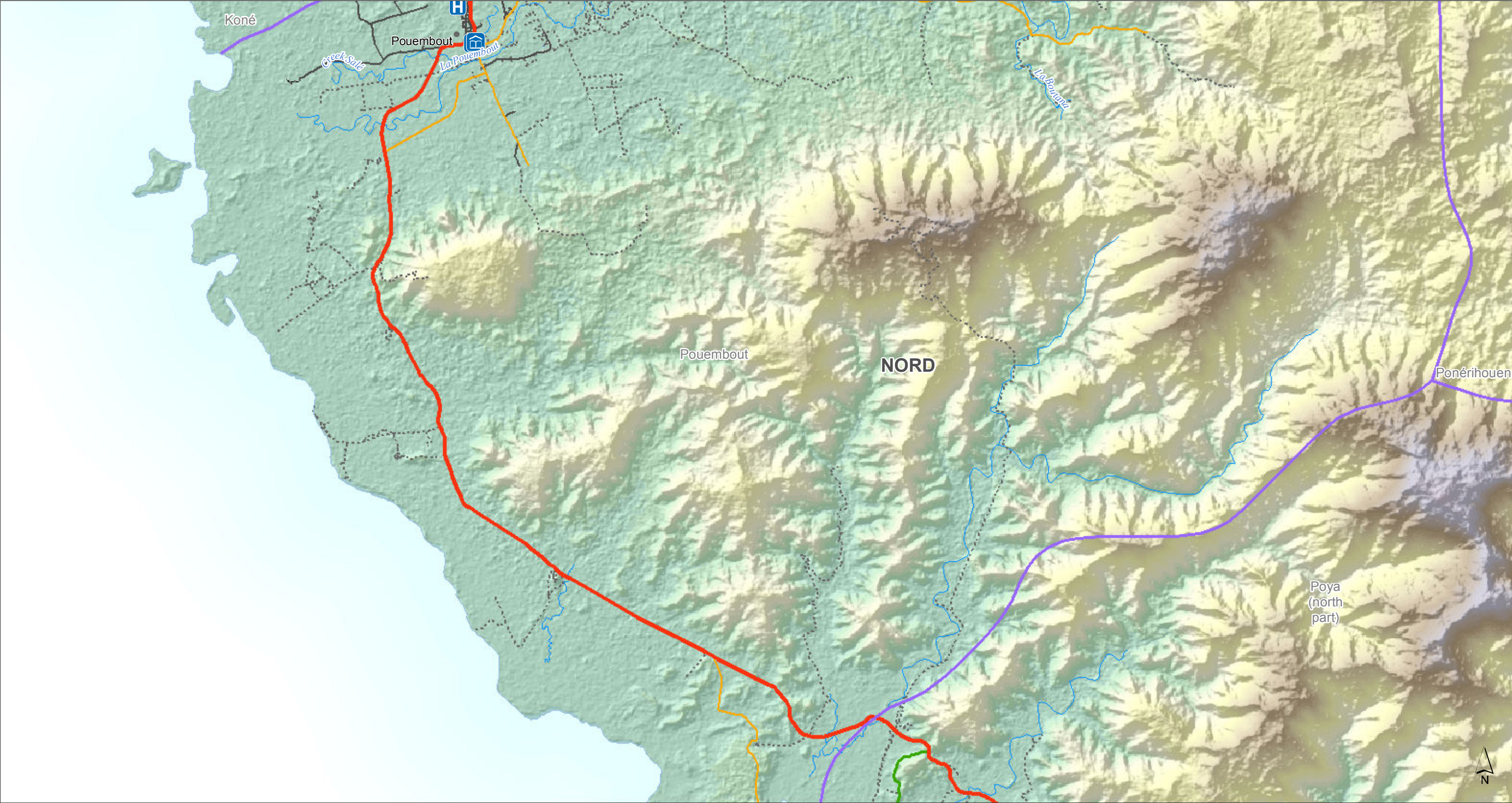
Projection & Datum WGS 1984 UTM Zone 58S /

Glide Number TC-2017-000045-VUT

Produced by MapAction
mapaction.org
info@mapaction.org

Supported by the Ministry of Foreign Affairs of the Netherlands.

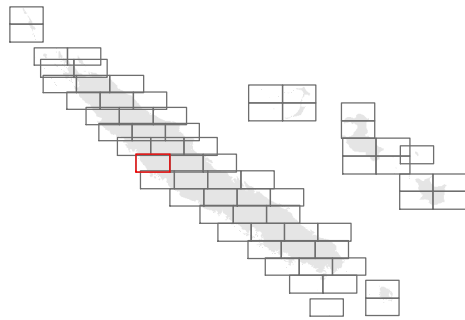
The depiction and use of boundaries, names and associated data shown here do not imply endorsement or acceptance by MapAction.



Reference map of New Caledonia

Pouembout

Map Sheet 22



Settlements

- Capital
- City
- Town
- Village
- Hamlet

Borders

- Province
- Commune
- Coastline

Points of interest

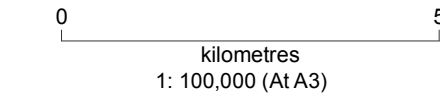
- hospital
- doctors
- Health centre
- Education facility

Transport

- Airport
- Port
- Main or Primary Road
- Secondary Road
- Tertiary Road
- Residential
- Track
- Rail

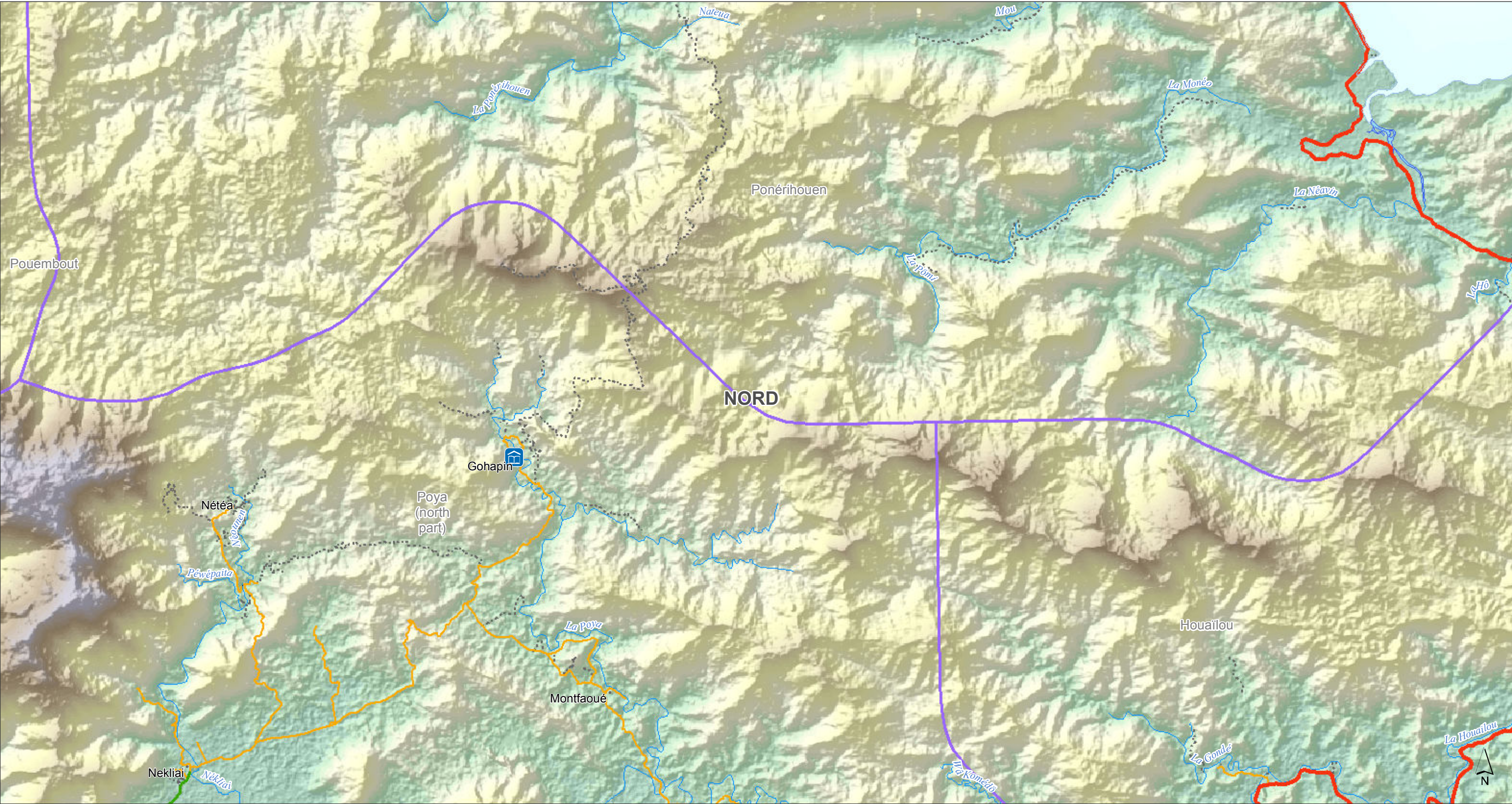
Physical


- River
- Lake



Data sources
OpenStreetMap, GADM, ASTER

Created 8 May 2017 / UTC+11:00
Map Document MA002_New_Caledonia_Ref_Atlas
Projection & Datum WGS 1984 UTM Zone 58S /
Glide Number TC-2017-000045-VUT
Produced by MapAction
mapaction.org
info@mapaction.org
Supported by the Ministry of Foreign Affairs of the Netherlands.
The depiction and use of boundaries, names and associated data shown here do not imply endorsement or acceptance by MapAction.

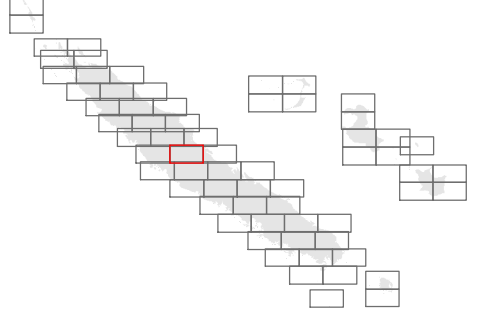




Reference map of New Caledonia

Poya (north part) - 1

Map Sheet 23



Settlements

- Capital
- City
- Town
- Village
- Hamlet

Borders

- Province
- Commune
- Coastline

Points of interest

- hospital
- doctors
- Health centre
- Education facility

Transport

- Airport
- Port
- Main or Primary Road
- Secondary Road
- Tertiary Road
- Residential
- Track
- Rail

Physical

- River
- Lake

Elevation

1,650 metres (m)

0

0 5 kilometres
1: 100,000 (At A3)

Data sources
OpenStreetMap, GADM, ASTER

Created 8 May 2017 / UTC+11:00

Map Document MA002_New_Caledonia_Ref_Atlas

Projection & Datum WGS 1984 UTM Zone 58S /


Glide Number TC-2017-000045-VUT

Produced by MapAction
mapaction.org
info@mapaction.org

Supported by the Ministry of Foreign Affairs of the Netherlands.

The depiction and use of boundaries, names and associated data shown here do not imply endorsement or acceptance by MapAction.

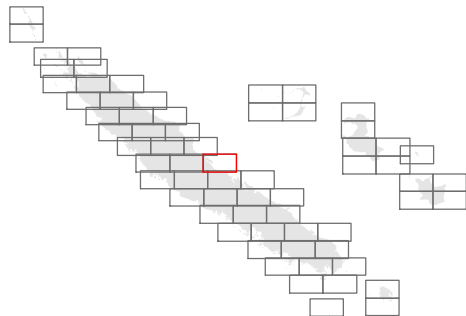




Reference map of New Caledonia

Houaïlou

Map Sheet 24



Settlements

- Capital
- City
- Town
- Village
- Hamlet

Borders

- Province
- Commune
- Coastline

Points of interest

- hospital
- doctors
- Health centre
- Education facility

Transport

- Airport
- Port
- Main or Primary Road
- Secondary Road
- Tertiary Road
- Residential
- Track
- Rail

Physical

- River
- Lake

Elevation

metres (m)

1,650

0

0 5 kilometres

1: 100,000 (At A3)

Created 8 May 2017 / UTC+11:00

Map Document MA002_New_Caledonia_Ref_Atlas

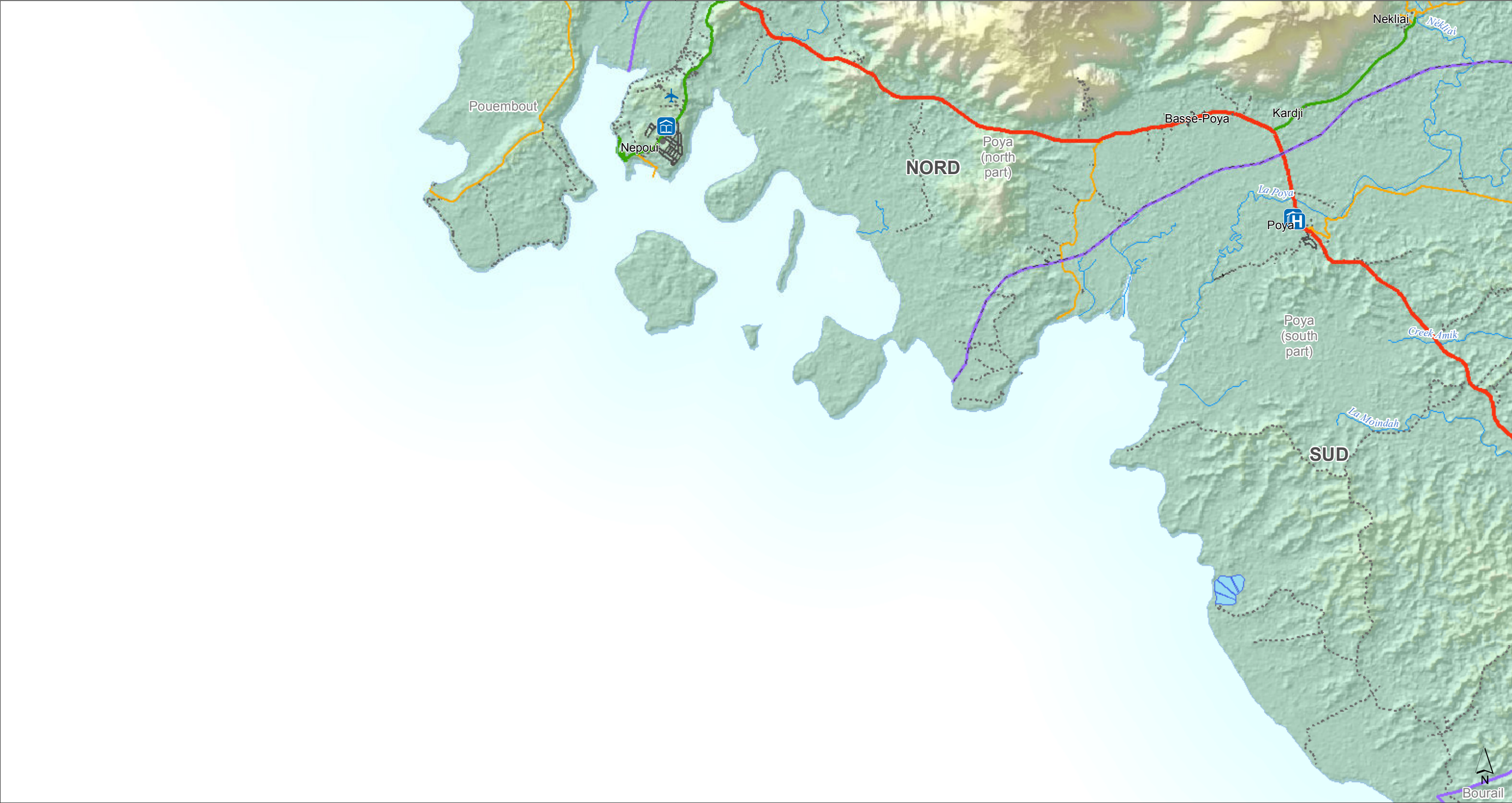
Projection & Datum WGS 1984 UTM Zone 58S /

Glide Number TC-2017-000045-VUT

Produced by MapAction
mapaction.org
info@mapaction.org

Supported by the Ministry of Foreign Affairs of the Netherlands.

The depiction and use of boundaries, names and associated data shown here do not imply endorsement or acceptance by MapAction.



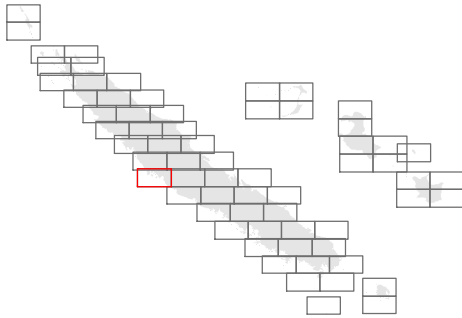
165°E



Reference map of New Caledonia

Poya (north part) - 2

Map Sheet 25



Settlements

- Capital
- City
- Town
- Village
- Hamlet

Borders

- Province
- Commune
- Coastline

Points of interest

- hospital
- doctors
- Health centre
- Education facility

Transport

- Airport
- Port
- Main or Primary Road
- Secondary Road
- Tertiary Road
- Residential
- Track
- Rail

Physical

- River
- Lake

Elevation



Data sources
OpenStreetMap, GADM, ASTER

Created 8 May 2017 / UTC+11:00

Map Document MA002_New_Caledonia_Ref_Atlas

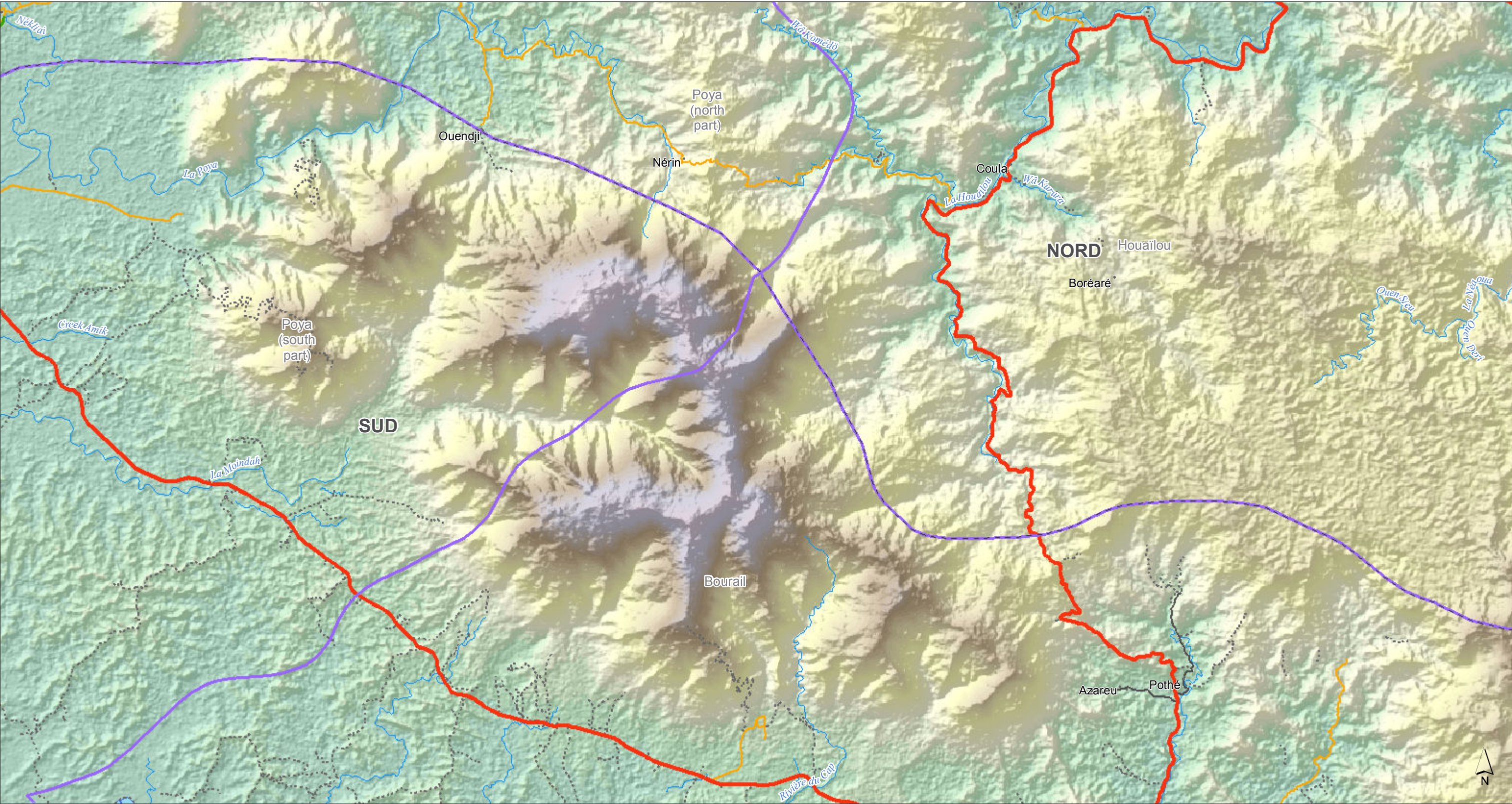
Projection & Datum WGS 1984 UTM Zone 58S /


Glide Number TC-2017-000045-VUT

Produced by MapAction
mapaction.org
info@mapaction.org

Supported by the Ministry of Foreign Affairs of the Netherlands.

The depiction and use of boundaries, names and associated data shown here do not imply endorsement or acceptance by MapAction.

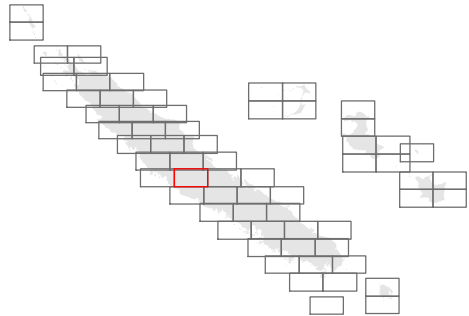




Reference map of New Caledonia

Poya (south part)

Map Sheet 26



Settlements

- Capital
- City
- Town
- Village
- Hamlet

Borders

- Province
- Commune
- Coastline

Points of interest

- hospital
- doctors
- Health centre
- Education facility

Transport

- Airport
- Port
- Main or Primary Road
- Secondary Road
- Tertiary Road
- Residential
- Track
- Rail

Physical

- River
- Lake

Elevation

1,650 metres (m)

0

0 5 kilometres
1: 100,000 (At A3)

Data sources
OpenStreetMap, GADM, ASTER

Created 8 May 2017 / UTC+11:00

Map Document MA002_New_Caledonia_Ref_Atlas

Projection & Datum WGS 1984 UTM Zone 58S /


Glide Number TC-2017-000045-VUT

Produced by MapAction
mapaction.org
info@mapaction.org

Supported by the Ministry of Foreign Affairs of the Netherlands.

The depiction and use of boundaries, names and associated data shown here do not imply endorsement or acceptance by MapAction.

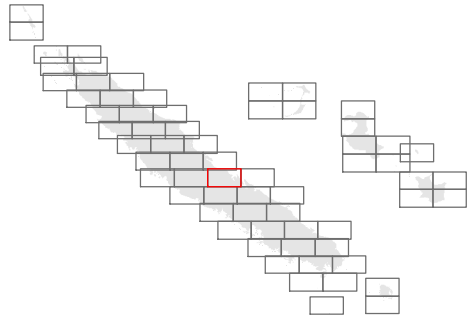




Reference map of New Caledonia

Kouaoua

Map Sheet 27



Settlements

- Capital
- City
- Town
- Village
- Hamlet

Borders

- Province
- Commune
- Coastline

Points of interest

- hospital
- doctors
- Health centre
- Education facility

Transport

- Airport
- Port
- Main or Primary Road
- Secondary Road
- Tertiary Road
- Residential
- Track
- Rail

Physical

- River
- Lake

Elevation

1,650

metres (m)

0

0 5

kilometres

1: 100,000 (At A3)

Data sources

OpenStreetMap, GADM, ASTER

Created 8 May 2017 / UTC+11:00

Map Document MA002_New_Caledonia_Ref_Atlas


Projection & Datum WGS 1984 UTM Zone 58S /

Glide Number TC-2017-000045-VUT

Produced by MapAction
mapaction.org
info@mapaction.org

Supported by the Ministry of Foreign Affairs of the Netherlands.

The depiction and use of boundaries, names and associated data shown here do not imply endorsement or acceptance by MapAction.



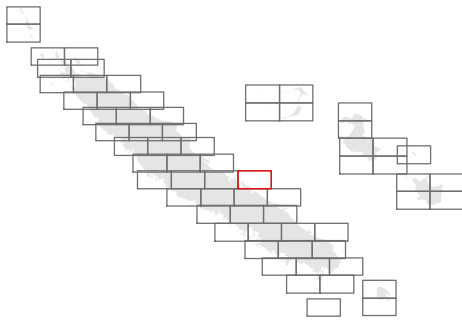
166°E



Reference map of New
Caledonia

Canala - 1

Map Sheet 28



Settlements

- Capital
- City
- Town
- Village
- Hamlet

Borders

- Province
- Commune
- Coastline

Points of interest

- hospital
- doctors
- Health centre
- Education facility

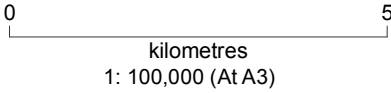
Transport

- Airport
- Port
- Main or Primary Road
- Secondary Road
- Tertiary Road
- Residential
- Track
- Rail

Physical

- River
- Lake

Elevation



Data sources
OpenStreetMap, GADM, ASTER

Created 8 May 2017 / UTC+11:00

Map Document MA002_New_Caledonia_Ref_Atlas

Projection &
Datum WGS 1984 UTM Zone 58S /

Glide Number TC-2017-000045-VUT

Produced by MapAction
mapaction.org
info@mapaction.org

Supported by the Ministry of Foreign Affairs of the
Netherlands.

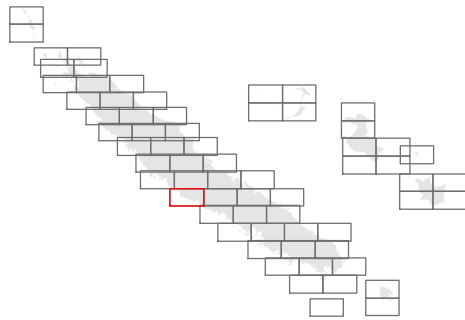
The depiction and use of boundaries, names and
associated data shown here do not imply
endorsement or acceptance by MapAction.



Reference map of New Caledonia

Bourail

Map Sheet 29



Settlements

- Capital
- City
- Town
- Village
- Hamlet

Borders

- Province
- Commune
- Coastline

Points of interest

- hospital
- doctors
- Health centre
- Education facility

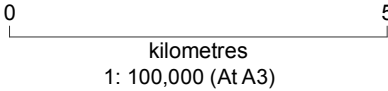
Transport

- Airport
- Port
- Main or Primary Road
- Secondary Road
- Tertiary Road
- Residential
- Track
- Rail

Physical

- River
- Lake

Elevation



Data sources
OpenStreetMap, GADM, ASTER

Created 8 May 2017 / UTC+11:00

Map Document MA002_New_Caledonia_Ref_Atlas

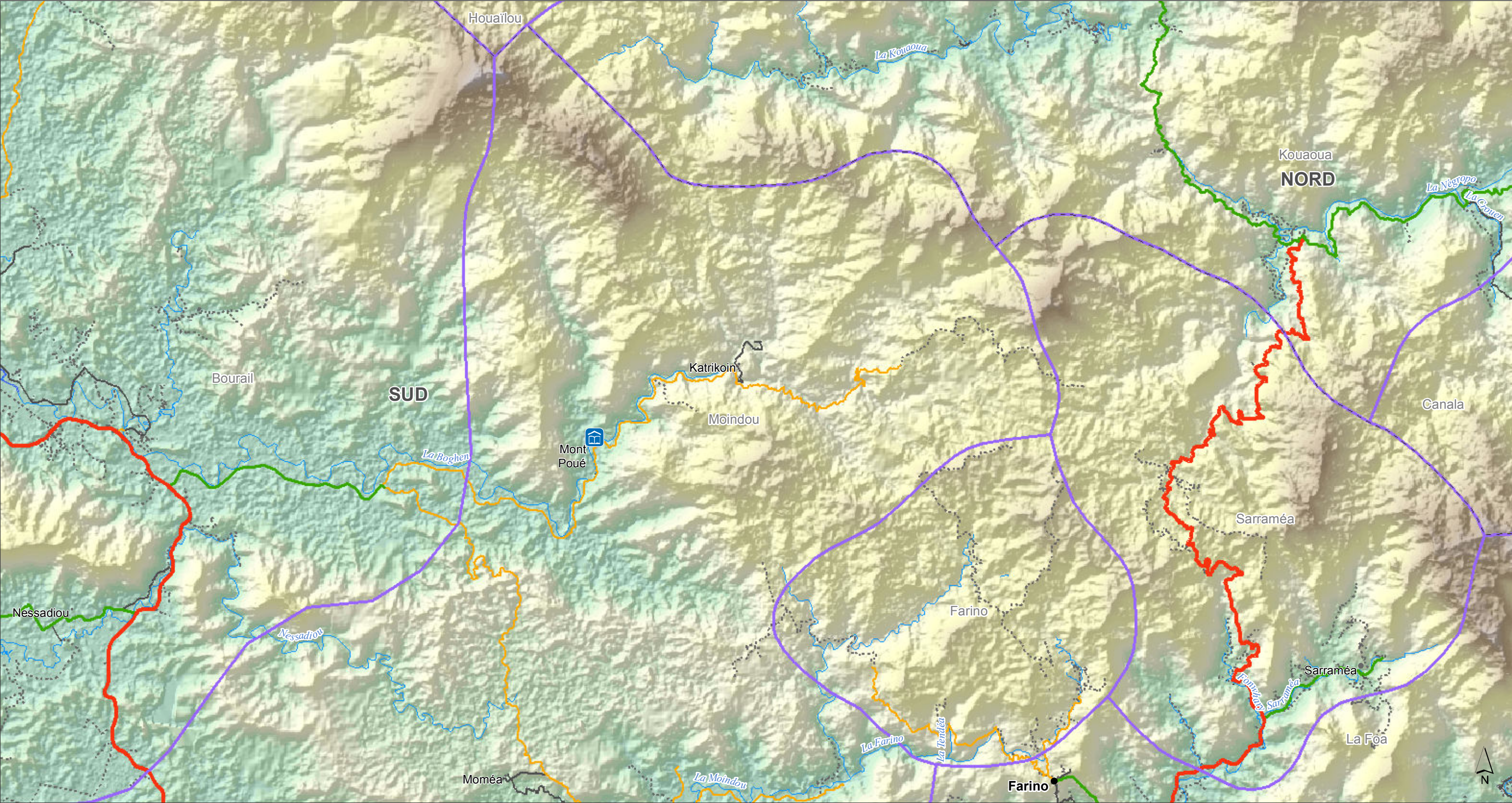
Projection & Datum WGS 1984 UTM Zone 58S /


Glide Number TC-2017-000045-VUT

Produced by MapAction
mapaction.org
info@mapaction.org

Supported by the Ministry of Foreign Affairs of the Netherlands.

The depiction and use of boundaries, names and associated data shown here do not imply endorsement or acceptance by MapAction.

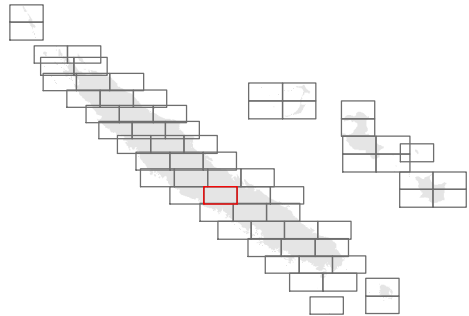




Reference map of New Caledonia

Moindou - 1

Map Sheet 30



Settlements

- Capital
- City
- Town
- Village
- Hamlet

Borders

- Province
- Commune
- Coastline

Points of interest

- hospital
- doctors
- Health centre
- Education facility

Transport

- Airport
- Port
- Main or Primary Road
- Secondary Road
- Tertiary Road
- Residential
- Track
- Rail

Physical

- River
- Lake

Elevation

1,650 metres (m)

0

0 5 kilometres
1: 100,000 (At A3)

Data sources
OpenStreetMap, GADM, ASTER

Created 8 May 2017 / UTC+11:00

Map Document MA002_New_Caledonia_Ref_Atlas

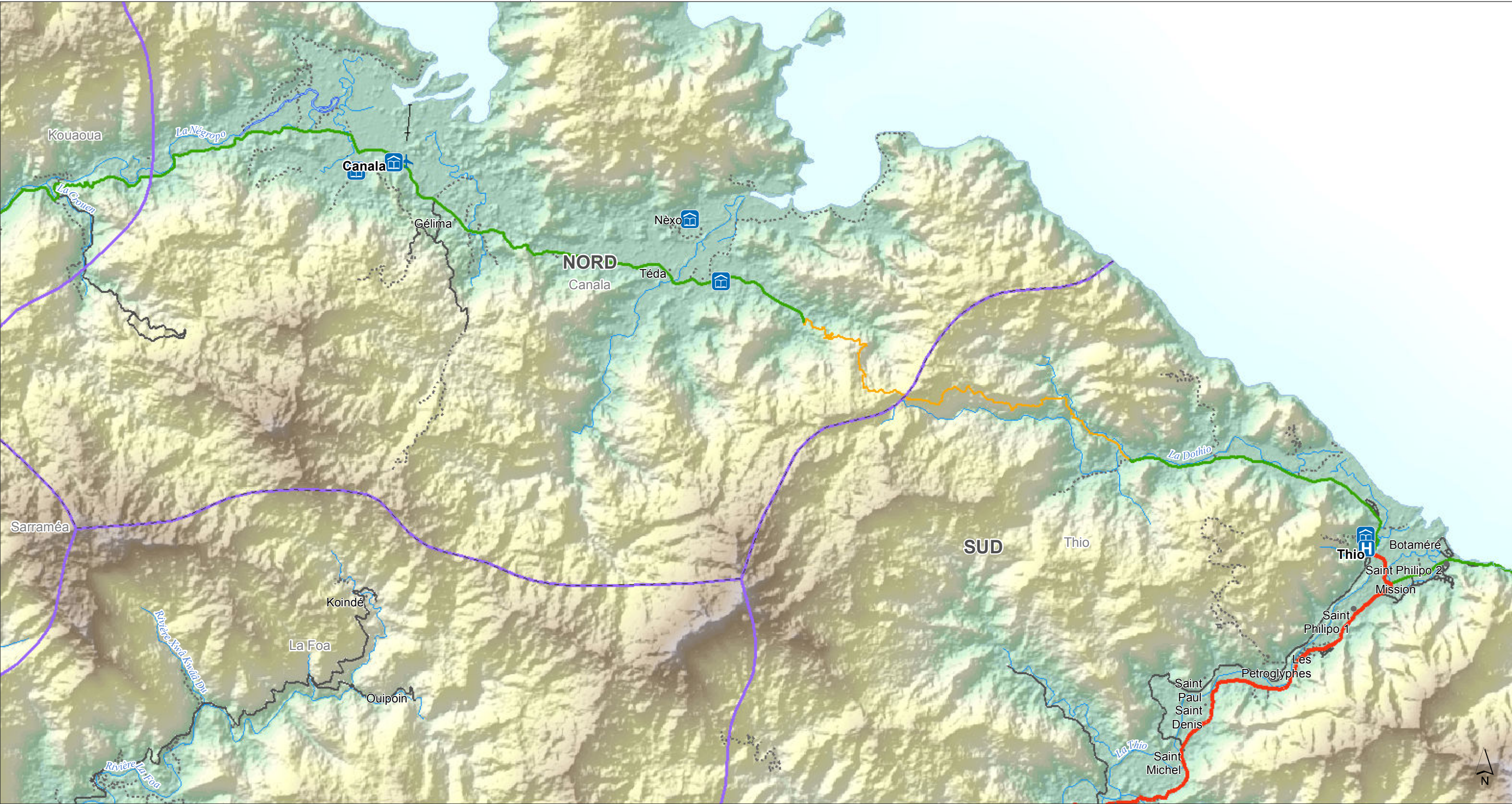
Projection & Datum WGS 1984 UTM Zone 58S /

Glide Number TC-2017-000045-VUT

Produced by MapAction
mapaction.org
info@mapaction.org

Supported by the Ministry of Foreign Affairs of the Netherlands.

The depiction and use of boundaries, names and associated data shown here do not imply endorsement or acceptance by MapAction.



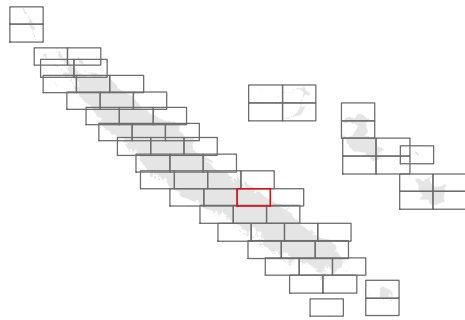
166°E



Reference map of New Caledonia

Canala - 2

Map Sheet 31



Settlements

- Capital
- City
- Town
- Village
- Hamlet

Borders

- Province
- Commune
- Coastline

Points of interest

- hospital
- doctors
- Health centre
- Education facility

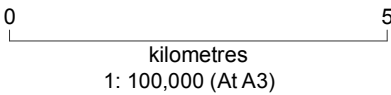
Transport

- Airport
- Port
- Main or Primary Road
- Secondary Road
- Tertiary Road
- Residential
- Track
- Rail

Physical

- River
- Lake

Elevation



Data sources
OpenStreetMap, GADM, ASTER

Created 8 May 2017 / UTC+11:00

Map Document MA002_New_Caledonia_Ref_Atlas

Projection & Datum WGS 1984 UTM Zone 58S /


Glide Number TC-2017-000045-VUT

Produced by MapAction
mapaction.org
info@mapaction.org

Supported by the Ministry of Foreign Affairs of the Netherlands.

The depiction and use of boundaries, names and associated data shown here do not imply endorsement or acceptance by MapAction.

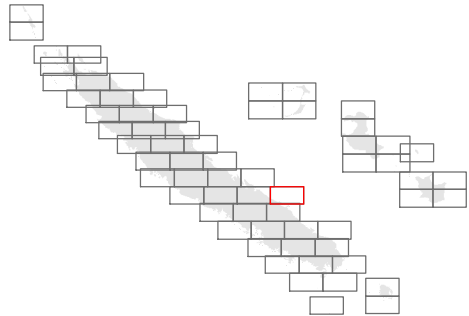




Reference map of New Caledonia

Thio

Map Sheet 32



Settlements

- Capital
- City
- Town
- Village
- Hamlet

Borders

- Province
- Commune
- Coastline

Points of interest

- hospital
- doctors
- Health centre
- Education facility

Transport

- Airport
- Port
- Main or Primary Road
- Secondary Road
- Tertiary Road
- Residential
- Track
- Rail

Physical

- River
- Lake

Elevation

metres (m)

1,650

0

0 5 kilometres
1: 100,000 (At A3)

Created 8 May 2017 / UTC+11:00

Map Document MA002_New_Caledonia_Ref_Atlas

Projection & Datum WGS 1984 UTM Zone 58S /

Glide Number TC-2017-000045-VUT

Produced by MapAction
mapaction.org
info@mapaction.org

Supported by the Ministry of Foreign Affairs of the Netherlands.

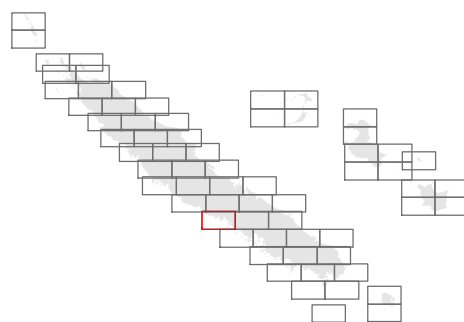
The depiction and use of boundaries, names and associated data shown here do not imply endorsement or acceptance by MapAction.



Reference map of New Caledonia

Moindou - 1

Map Sheet 33



Settlements

- ✶ Capital
- City
- Town
- Village
- Hamlet

Borders

- Province
- Commune
- Coastline

Points of interest

- hospital
- doctors
- Health centre
- Education facility

Transport

- Airport
- Port
- Main or Primary Road
- Secondary Road
- Tertiary Road
- Residential
- Track
- Rail

Physical

- River
 - Lake
- Elevation**
- 1,650
- metres (m)
- 0

0 5

kilometres

1: 100,000 (At A3)

Data sources
OpenStreetMap, GADM, ASTER

Created 8 May 2017 / UTC+11:00

Map Document MA002_New_Caledonia_Ref_Atlas

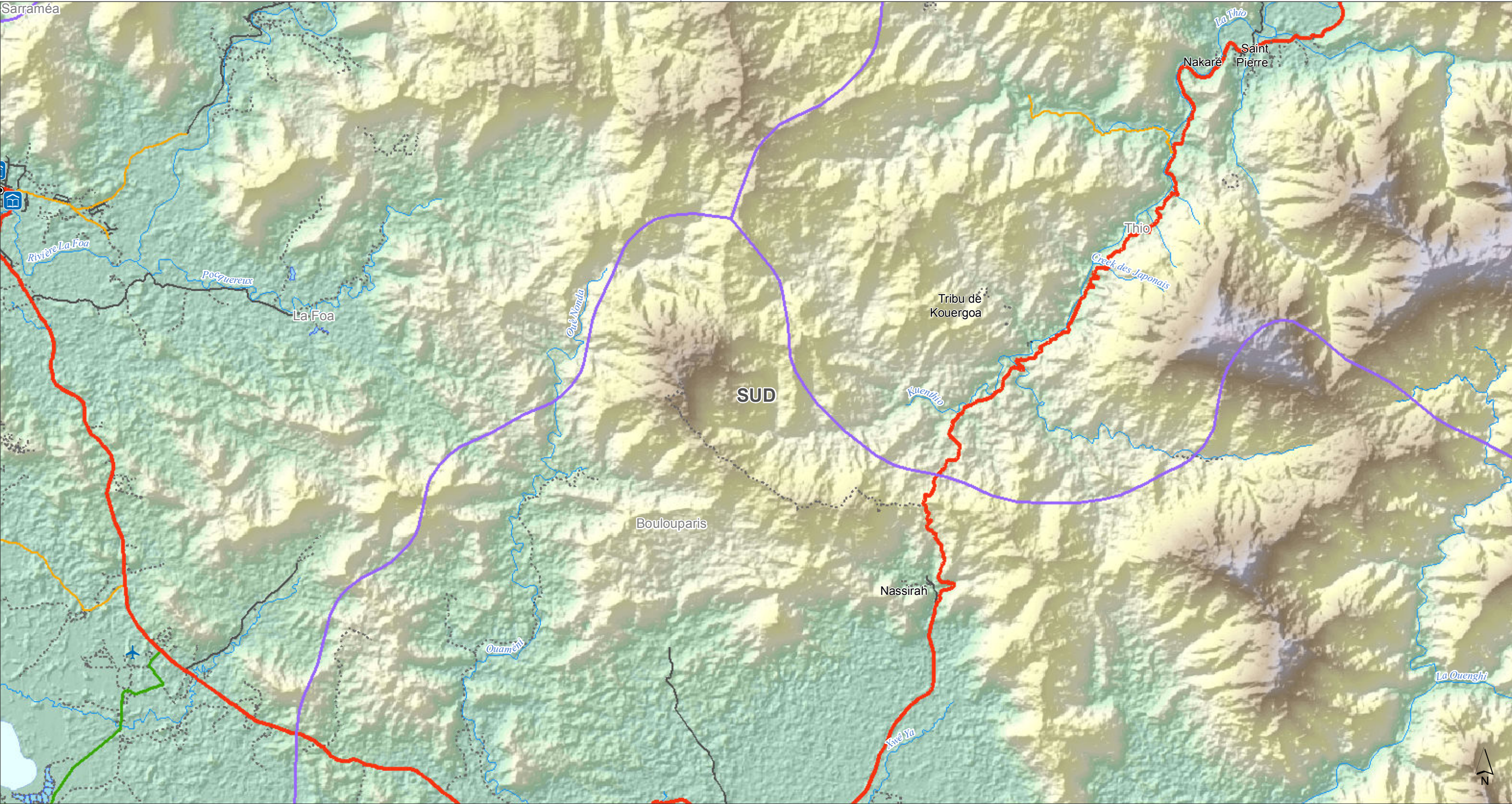
Projection & Datum WGS 1984 UTM Zone 58S /


Glide Number TC-2017-000045-VUT

Produced by MapAction
mapaction.org
info@mapaction.org

Supported by the Ministry of Foreign Affairs of the Netherlands.

The depiction and use of boundaries, names and associated data shown here do not imply endorsement or acceptance by MapAction.

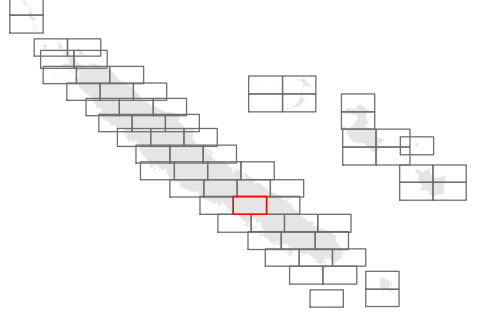




Reference map of New Caledonia

La Foa

Map Sheet 34



Settlements

- Capital
- City
- Town
- Village
- Hamlet

Borders

- Province
- Commune
- Coastline

Points of interest

- hospital
- doctors
- Health centre
- Education facility

Transport

- Airport
- Port
- Main or Primary Road
- Secondary Road
- Tertiary Road
- Residential
- Track
- Rail

Physical

- River
- Lake

Elevation

1,650 metres (m)

0

0 5 kilometres
1: 100,000 (At A3)

Data sources
OpenStreetMap, GADM, ASTER

Created 8 May 2017 / UTC+11:00

Map Document MA002_New_Caledonia_Ref_Atlas

Projection & Datum WGS 1984 UTM Zone 58S /


Glide Number TC-2017-000045-VUT

Produced by MapAction
mapaction.org
info@mapaction.org

Supported by the Ministry of Foreign Affairs of the Netherlands.

The depiction and use of boundaries, names and associated data shown here do not imply endorsement or acceptance by MapAction.

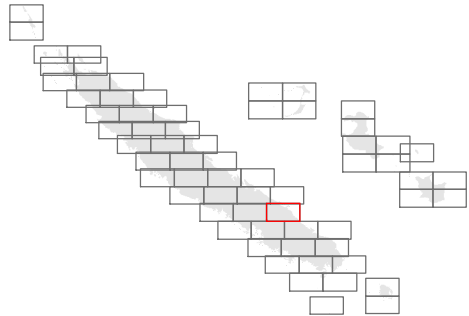




Reference map of New Caledonia

Thio

Map Sheet 35



Settlements

- Capital
- City
- Town
- Village
- Hamlet

Borders

- Province
- Commune
- Coastline

Points of interest

- hospital
- doctors
- Health centre
- Education facility

Transport

- Airport
- Port
- Main or Primary Road
- Secondary Road
- Tertiary Road
- Residential
- Track
- Rail

Physical

- River
- Lake

Elevation

1,650 metres (m)

0

0 5 kilometres
1: 100,000 (At A3)

Data sources
OpenStreetMap, GADM, ASTER

Created 8 May 2017 / UTC+11:00

Map Document MA002_New_Caledonia_Ref_Atlas

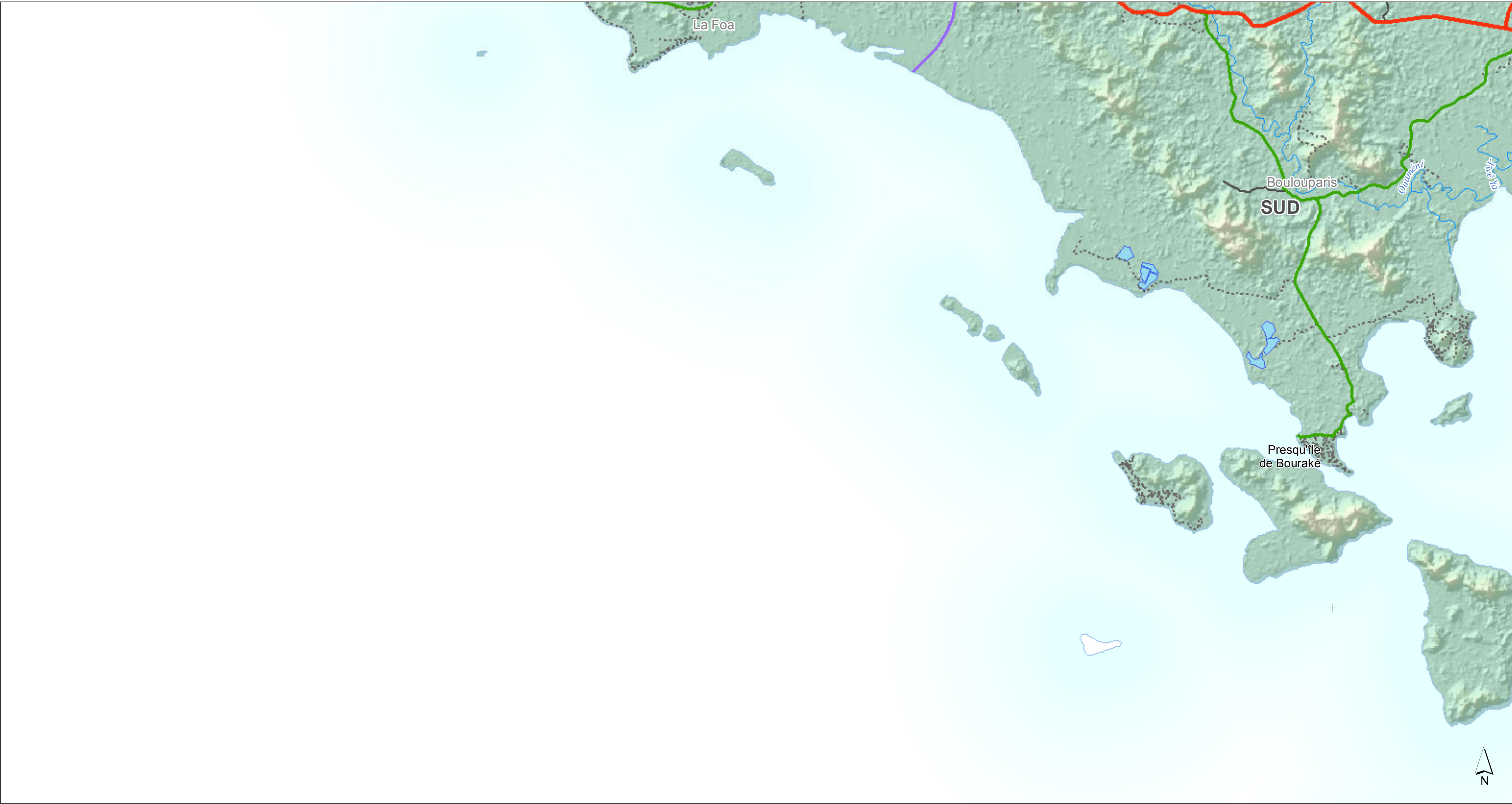
Projection & Datum WGS 1984 UTM Zone 58S /


Glide Number TC-2017-000045-VUT

Produced by MapAction
mapaction.org
info@mapaction.org

Supported by the Ministry of Foreign Affairs of the Netherlands.

The depiction and use of boundaries, names and associated data shown here do not imply endorsement or acceptance by MapAction.

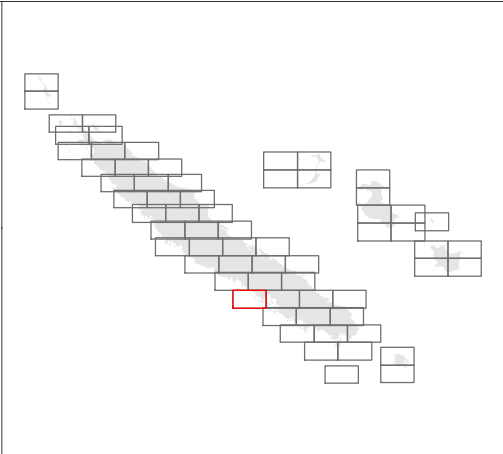




Reference map of New Caledonia

Boulouparis - 1

Map Sheet 36



Settlements

- Capital
- City
- Town
- Village
- Hamlet

Borders

- Province
- Commune
- Coastline

Points of interest

- hospital
- doctors
- Health centre
- Education facility

Transport

- Airport
- Port
- Main or Primary Road
- Secondary Road
- Tertiary Road
- Residential
- Track
- Rail

Physical

- River
- Lake

Elevation

1,650

metres (m)

0

0 5

kilometres

1: 100,000 (At A3)

Data sources

OpenStreetMap, GADM, ASTER

Created 8 May 2017 / UTC+11:00

Map Document MA002_New_Caledonia_Ref_Atlas

Projection & Datum WGS 1984 UTM Zone 58S /


Glide Number TC-2017-000045-VUT

Produced by MapAction
mapaction.org
info@mapaction.org

Supported by the Ministry of Foreign Affairs of the Netherlands.

The depiction and use of boundaries, names and associated data shown here do not imply endorsement or acceptance by MapAction.

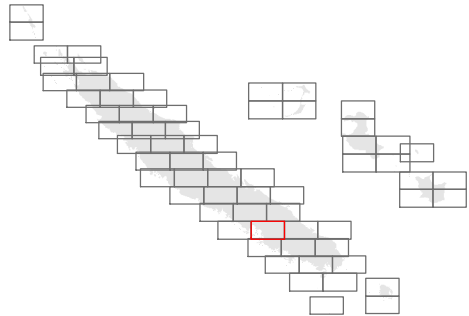




Reference map of New Caledonia

Boulouparis - 2

Map Sheet 37



Settlements

- Capital
- City
- Town
- Village
- Hamlet

Borders

- Province
- Commune
- Coastline

Points of interest

- hospital
- doctors
- Health centre
- Education facility

Transport

- Airport
- Port
- Main or Primary Road
- Secondary Road
- Tertiary Road
- Residential
- Track
- Rail

Physical

- River
- Lake

Elevation

1,650 metres (m)

0

0 5 kilometres
1: 100,000 (At A3)

Data sources
OpenStreetMap, GADM, ASTER

Created 8 May 2017 / UTC+11:00

Map Document MA002_New_Caledonia_Ref_Atlas

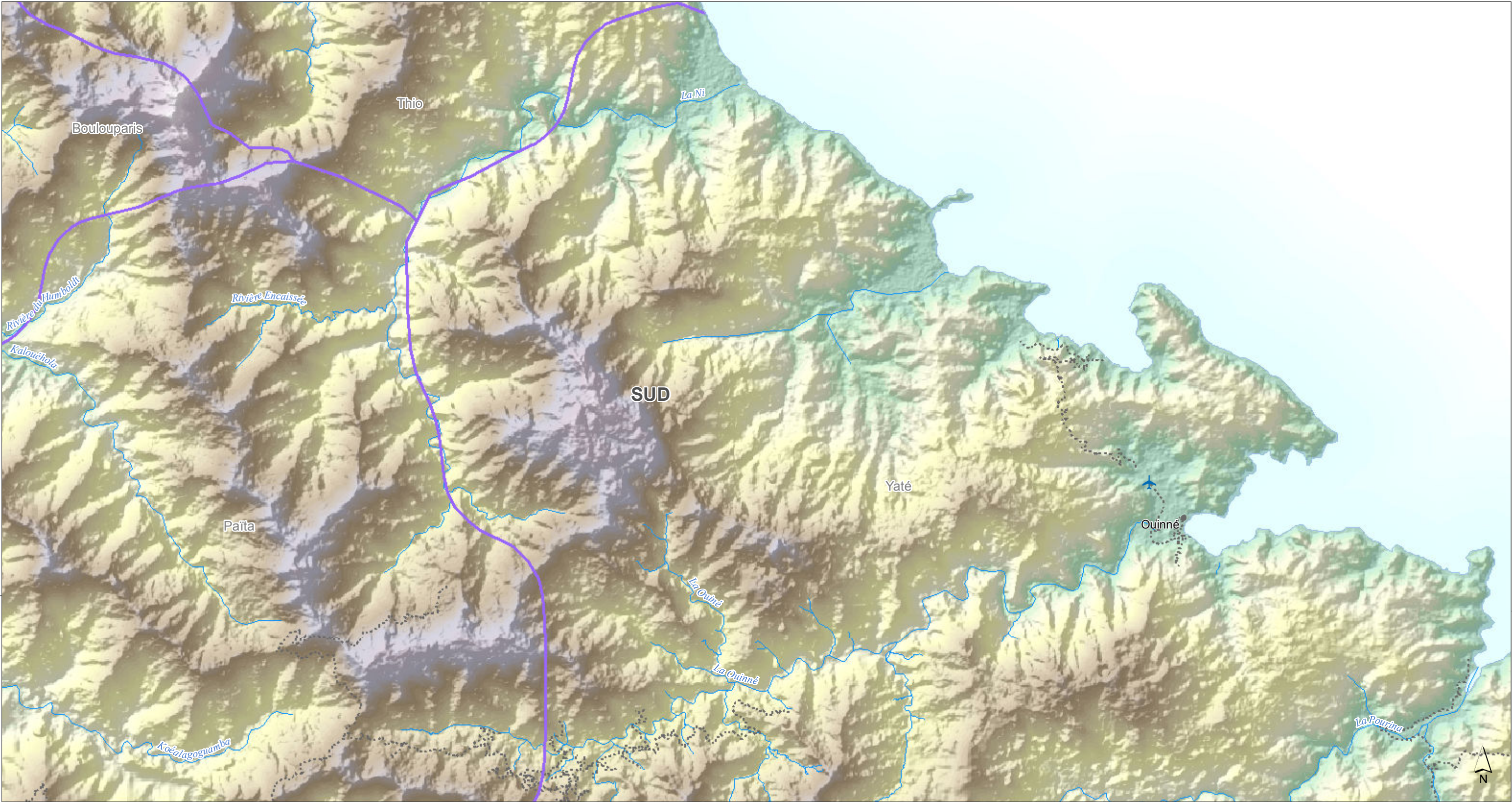
Projection & Datum WGS 1984 UTM Zone 58S /


Glide Number TC-2017-000045-VUT

Produced by MapAction
mapaction.org
info@mapaction.org

Supported by the Ministry of Foreign Affairs of the Netherlands.

The depiction and use of boundaries, names and associated data shown here do not imply endorsement or acceptance by MapAction.

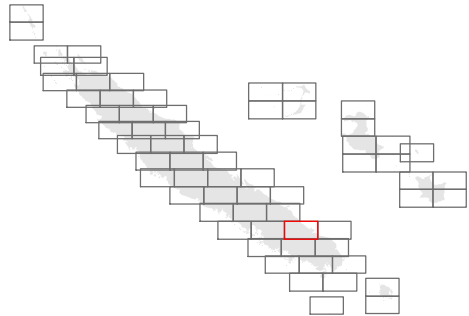




Reference map of New Caledonia

Yaté - 1

Map Sheet 38



Settlements

- Capital
- City
- Town
- Village
- Hamlet

Borders

- Province
- Commune
- Coastline

Points of interest

- hospital
- doctors
- Health centre
- Education facility

Transport

- Airport
- Port
- Main or Primary Road
- Secondary Road
- Tertiary Road
- Residential
- Track
- Rail

Physical

- River
- Lake

Elevation

1,650 metres (m)

0

0 5 kilometres
1: 100,000 (At A3)

Data sources
OpenStreetMap, GADM, ASTER

Created 8 May 2017 / UTC+11:00

Map Document MA002_New_Caledonia_Ref_Atlas


Projection & Datum WGS 1984 UTM Zone 58S /

Glide Number TC-2017-000045-VUT

Produced by MapAction
mapaction.org
info@mapaction.org

Supported by the Ministry of Foreign Affairs of the Netherlands.

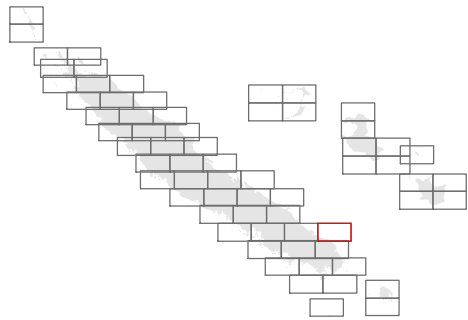
The depiction and use of boundaries, names and associated data shown here do not imply endorsement or acceptance by MapAction.



Reference map of New Caledonia

Yaté - 2

Map Sheet 39



Settlements

- Capital
- City
- Town
- Village
- Hamlet

Borders

- Province
- Commune
- Coastline

Points of interest

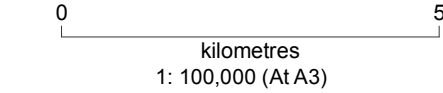
- hospital
- doctors
- Health centre
- Education facility

Transport

- Airport
- Port
- Main or Primary Road
- Secondary Road
- Tertiary Road
- Residential
- Track
- Rail

Physical

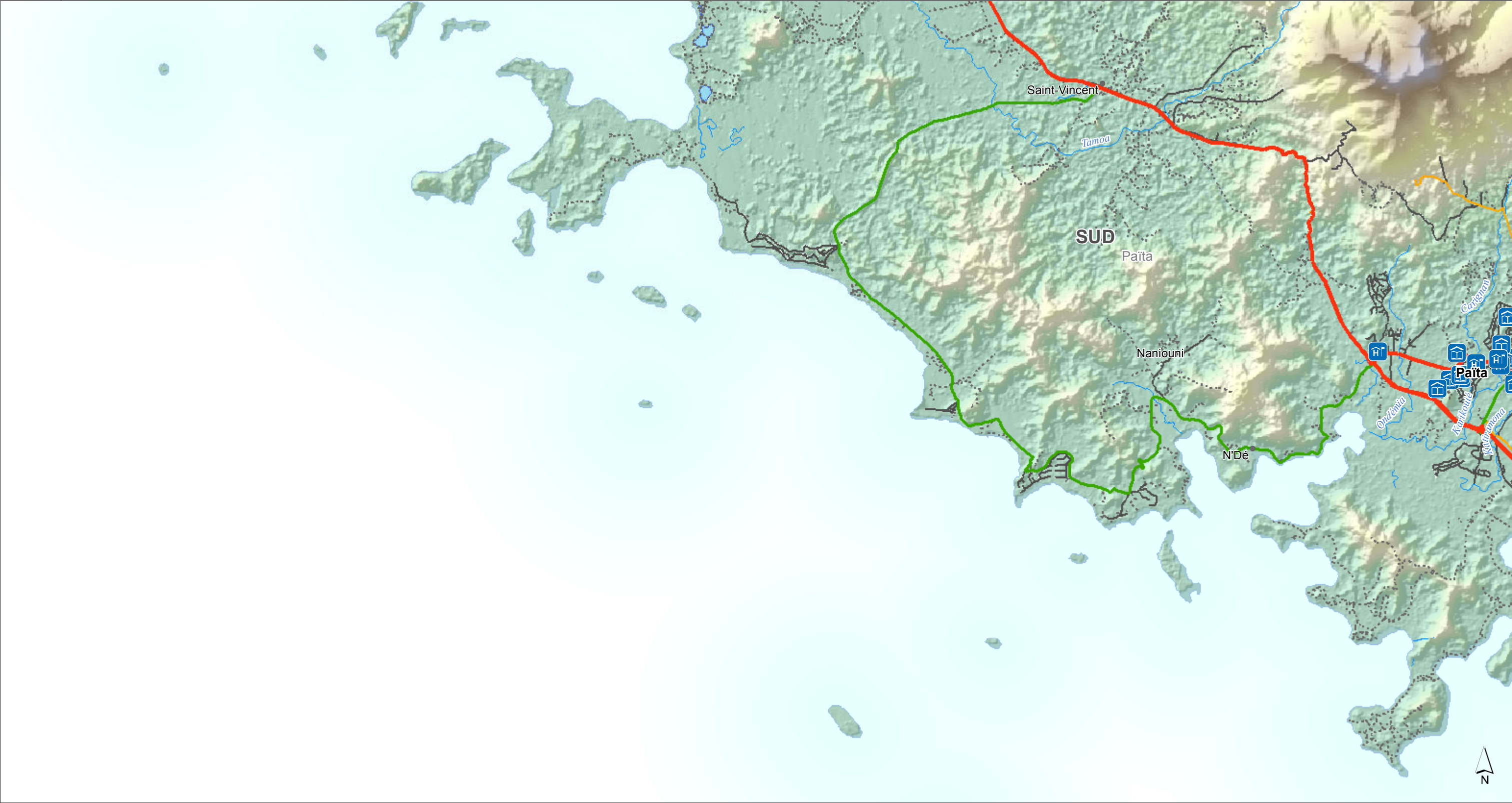
- River
- Lake
- Elevation
- metres (m)
- 1,650
- 0



Data sources
OpenStreetMap, GADM, ASTER

Created 8 May 2017 / UTC+11:00
Map Document MA002_New_Caledonia_Ref_Atlas
Projection & Datum WGS 1984 UTM Zone 58S /
Glide Number TC-2017-000045-VUT

Produced by MapAction
mapaction.org
info@mapaction.org
Supported by the Ministry of Foreign Affairs of the Netherlands.
The depiction and use of boundaries, names and associated data shown here do not imply endorsement or acceptance by MapAction.



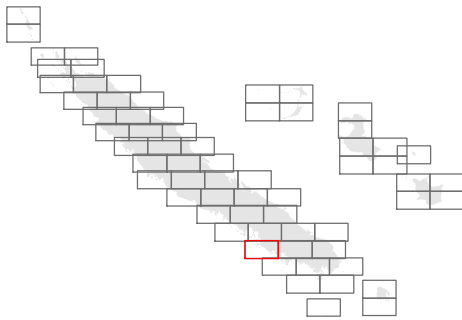
166°E



Reference map of New Caledonia

Païta

Map Sheet 40



Settlements

- Capital
- City
- Town
- Village
- Hamlet

Borders

- Province
- Commune
- Coastline

Points of interest

- hospital
- doctors
- Health centre
- Education facility

Transport

- Airport
- Port
- Main or Primary Road
- Secondary Road
- Tertiary Road
- Residential
- Track
- Rail

Physical

- River
- Lake

Elevation



Data sources
OpenStreetMap, GADM, ASTER

Created 8 May 2017 / UTC+11:00

Map Document MA002_New_Caledonia_Ref_Atlas

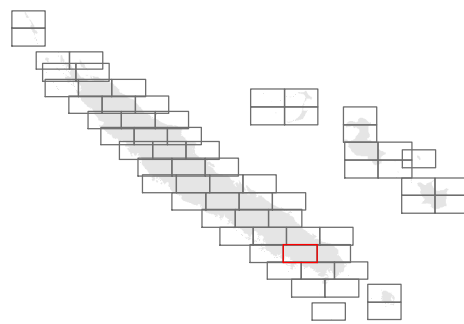
Projection & Datum WGS 1984 UTM Zone 58S /

Glide Number TC-2017-000045-VUT

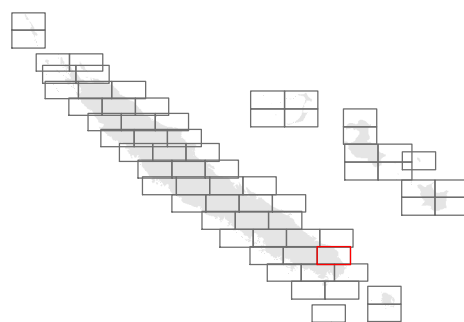
Produced by MapAction
mapaction.org
info@mapaction.org

Supported by the Ministry of Foreign Affairs of the Netherlands.

The depiction and use of boundaries, names and associated data shown here do not imply endorsement or acceptance by MapAction.

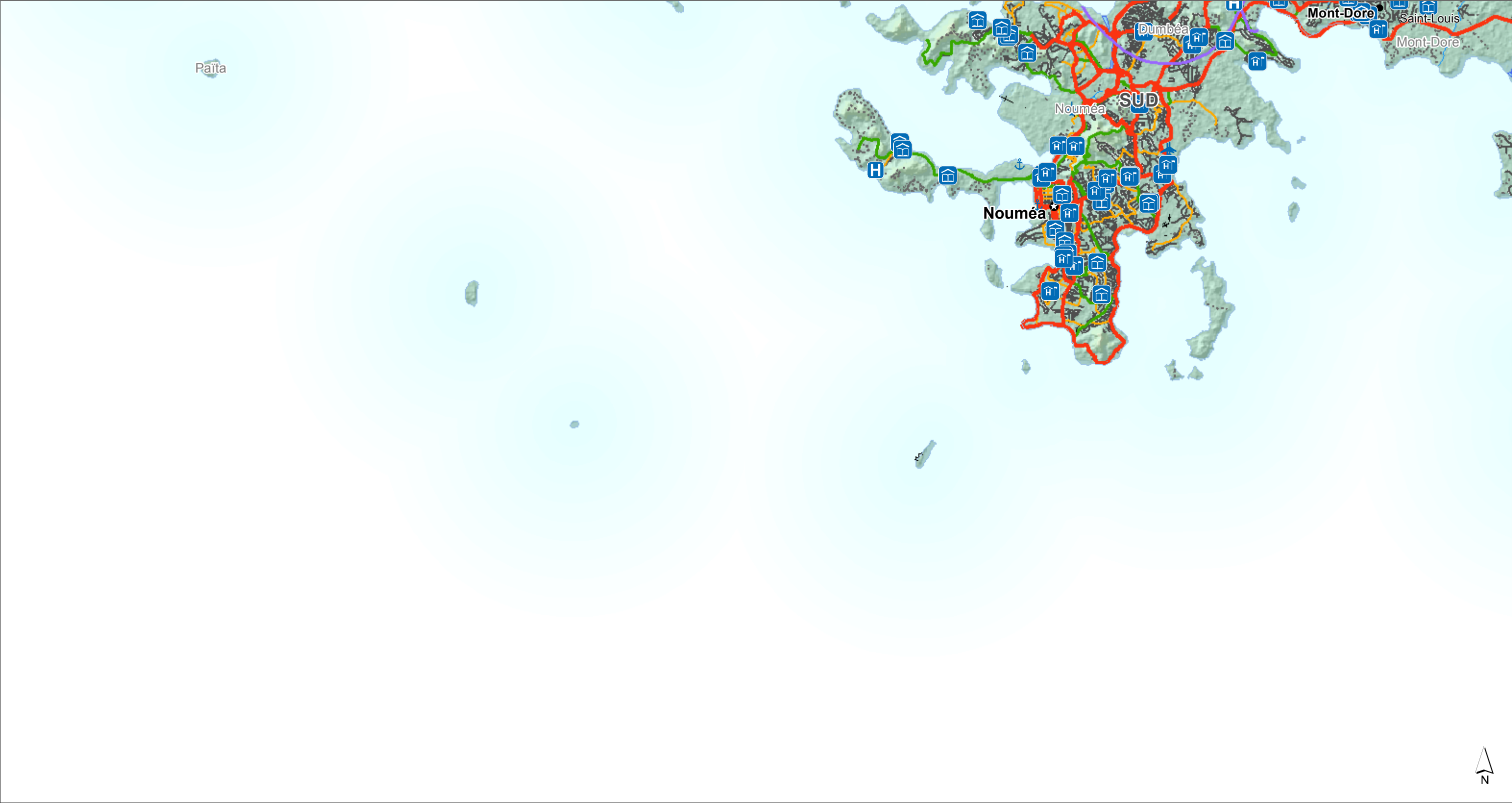


The depiction and use of boundaries, names and associated data shown here do not imply endorsement or acceptance by MapAction.



0
kilometres
1: 100,000 (At A3)

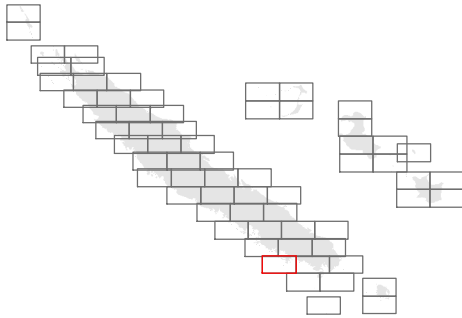
The depiction and use of boundaries, names and associated data shown here do not imply endorsement or acceptance by MapAction.



Reference map of New Caledonia

Nouméa

Map Sheet 43



Settlements

- Capital
- City
- Town
- Village
- Hamlet

Borders

- Province
- Commune
- Coastline

Points of interest

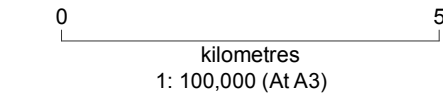
- hospital
- doctors
- Health centre
- Education facility

Transport

- Airport
- Port
- Main or Primary Road
- Secondary Road
- Tertiary Road
- Residential
- Track
- Rail

Physical

- River
- Lake
- Elevation
- metres (m)
- 1,650
- 0



Data sources
OpenStreetMap, GADM, ASTER

Created 8 May 2017 / UTC+11:00

Map Document MA002_New_Caledonia_Ref_Atlas

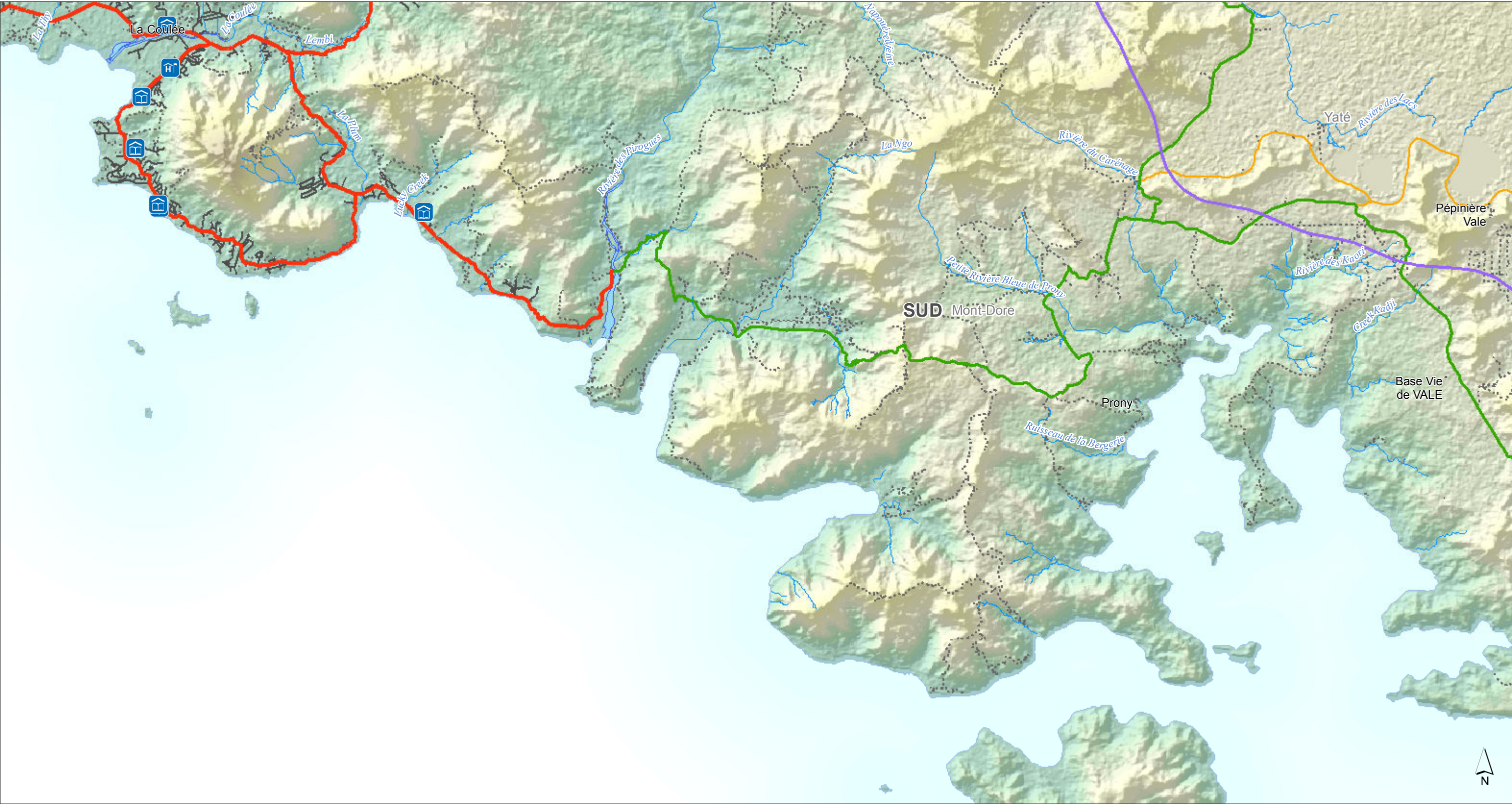
Projection & Datum WGS 1984 UTM Zone 58S /


Glide Number TC-2017-000045-VUT

Produced by MapAction
mapaction.org
info@mapaction.org

Supported by the Ministry of Foreign Affairs of the Netherlands.

The depiction and use of boundaries, names and associated data shown here do not imply endorsement or acceptance by MapAction.

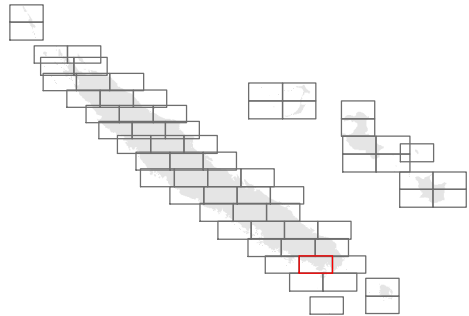




Reference map of New Caledonia

Mont-Dore - 1

Map Sheet 44



Settlements

- Capital
- City
- Town
- Village
- Hamlet

Borders

- Province
- Commune
- Coastline

Points of interest

- hospital
- doctors
- Health centre
- Education facility

Transport

- Airport
- Port
- Main or Primary Road
- Secondary Road
- Tertiary Road
- Residential
- Track
- Rail

Physical

- River
- Lake

Elevation

1,650

metres (m)

0

0 5

kilometres

1: 100,000 (At A3)

Data sources

OpenStreetMap, GADM, ASTER

Created 8 May 2017 / UTC+11:00

Map Document MA002_New_Caledonia_Ref_Atlas

Projection & Datum WGS 1984 UTM Zone 58S /

Glide Number TC-2017-000045-VUT

Produced by MapAction
mapaction.org
info@mapaction.org

Supported by the Ministry of Foreign Affairs of the Netherlands.

The depiction and use of boundaries, names and associated data shown here do not imply endorsement or acceptance by MapAction.



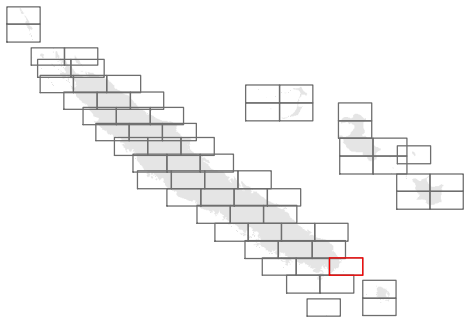
167°E



Reference map of New Caledonia

Yaté - 4

Map Sheet 45



Settlements

- Capital
- City
- Town
- Village
- Hamlet

Borders

- Province
- Commune
- Coastline

Points of interest

- hospital
- doctors
- Health centre
- Education facility

Transport

- Airport
- Port
- Main or Primary Road
- Secondary Road
- Tertiary Road
- Residential
- Track
- Rail

Physical

- River
- Lake

Elevation



Data sources
OpenStreetMap, GADM, ASTER

Created 8 May 2017 / UTC+11:00

Map Document MA002_New_Caledonia_Ref_Atlas

Projection & Datum WGS 1984 UTM Zone 58S /


Glide Number TC-2017-000045-VUT

Produced by MapAction
mapaction.org
info@mapaction.org

Supported by the Ministry of Foreign Affairs of the Netherlands.

The depiction and use of boundaries, names and associated data shown here do not imply endorsement or acceptance by MapAction.

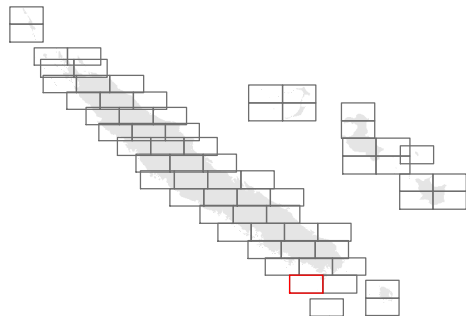




Reference map of New Caledonia

Mont-Dore - 2

Map Sheet 46



Settlements

- Capital
- City
- Town
- Village
- Hamlet

Borders

- Province
- Commune
- Coastline

Points of interest

- hospital
- doctors
- Health centre
- Education facility

Transport

- Airport
- Port
- Main or Primary Road
- Secondary Road
- Tertiary Road
- Residential
- Track
- Rail

Physical

- River
- Lake

Elevation

metres (m)

1,650

0

0 5 kilometres
1: 100,000 (At A3)

Created 8 May 2017 / UTC+11:00

Map Document MA002_New_Caledonia_Ref_Atlas

Projection & Datum WGS 1984 UTM Zone 58S /


Glide Number TC-2017-000045-VUT

Produced by MapAction
mapaction.org
info@mapaction.org

Supported by the Ministry of Foreign Affairs of the Netherlands.

The depiction and use of boundaries, names and associated data shown here do not imply endorsement or acceptance by MapAction.

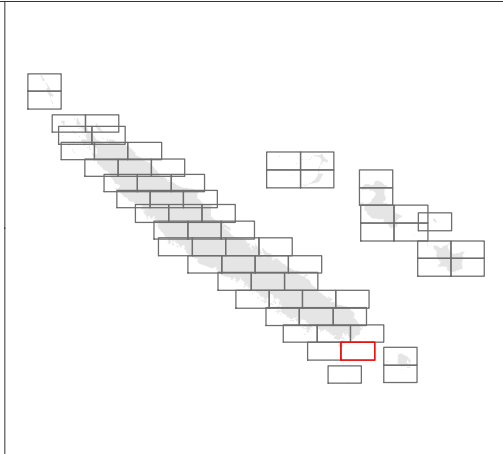




Reference map of New Caledonia

Mont-Dore - 3

Map Sheet 47



Settlements

- Capital
- City
- Town
- Village
- Hamlet

Borders

- Province
- Commune
- Coastline

Points of interest

- hospital
- doctors
- Health centre
- Education facility

Transport

- Airport
- Port
- Main or Primary Road
- Secondary Road
- Tertiary Road
- Residential
- Track
- Rail

Physical

- River
- Lake

Elevation

metres (m)

1,650

0

0 5 kilometres
1: 100,000 (At A3)

Data sources
OpenStreetMap, GADM, ASTER

Created 8 May 2017 / UTC+11:00

Map Document MA002_New_Caledonia_Ref_Atlas


Projection & Datum WGS 1984 UTM Zone 58S /

Glide Number TC-2017-000045-VUT


Produced by MapAction
mapaction.org
info@mapaction.org

Supported by the Ministry of Foreign Affairs of the Netherlands.

The depiction and use of boundaries, names and associated data shown here do not imply endorsement or acceptance by MapAction.



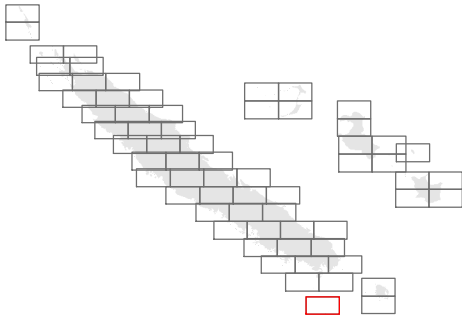
167°E



Reference map of New Caledonia

Mont-Dore - 4

Map Sheet 48



Settlements

- Capital
- City
- Town
- Village
- Hamlet

Borders

- Province
- Commune
- Coastline

Points of interest

- hospital
- doctors
- Health centre
- Education facility

Transport

- Airport
- Port
- Main or Primary Road
- Secondary Road
- Tertiary Road
- Residential
- Track
- Rail

Physical

- River
- Lake

Elevation

metres (m)

1,650

0

0 5

kilometres

1: 100,000 (At A3)

Data sources

OpenStreetMap, GADM, ASTER

Created 8 May 2017 / UTC+11:00

Map Document MA002_New_Caledonia_Ref_Atlas

Projection & Datum WGS 1984 UTM Zone 58S /


Glide Number TC-2017-000045-VUT

Produced by MapAction
mapaction.org
info@mapaction.org

Supported by the Ministry of Foreign Affairs of the Netherlands.

The depiction and use of boundaries, names and associated data shown here do not imply endorsement or acceptance by MapAction.

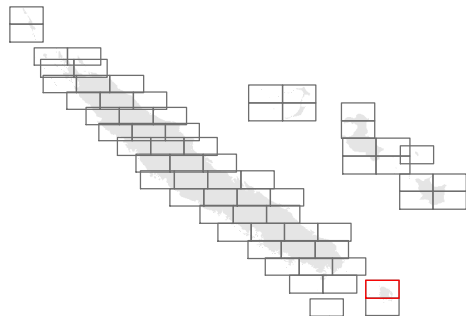




Reference map of New Caledonia

Île des Pins - 1

Map Sheet 49



Settlements

- Capital
- City
- Town
- Village
- Hamlet

Borders

- Province
- Commune
- Coastline

Points of interest

- hospital
- doctors
- Health centre
- Education facility

Transport

- Airport
- Port
- Main or Primary Road
- Secondary Road
- Tertiary Road
- Residential
- Track
- Rail

Physical

- River
- Lake

Elevation

metres (m)

1,650

0

0 5 kilometres
1: 100,000 (At A3)

Data sources
OpenStreetMap, GADM, ASTER

Created 8 May 2017 / UTC+11:00

Map Document MA002_New_Caledonia_Ref_Atlas

Projection & Datum WGS 1984 UTM Zone 58S /


Glide Number TC-2017-000045-VUT

Produced by MapAction
mapaction.org
info@mapaction.org

Supported by the Ministry of Foreign Affairs of the Netherlands.

The depiction and use of boundaries, names and associated data shown here do not imply endorsement or acceptance by MapAction.

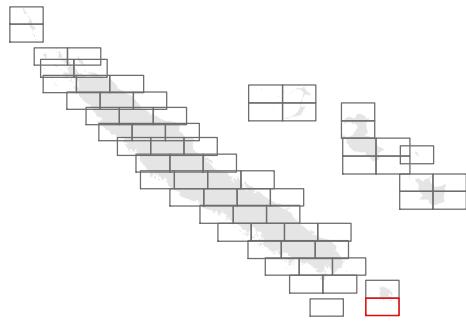




Reference map of New Caledonia

Île des Pins - 2

Map Sheet 50



Settlements

- Capital
- City
- Town
- Village
- Hamlet

Borders

- Province
- Commune
- Coastline

Points of interest

- hospital
- doctors
- Health centre
- Education facility

Transport

- Airport
- Port
- Main or Primary Road
- Secondary Road
- Tertiary Road
- Residential
- Track
- Rail

Physical

- River
- Lake

Elevation

metres (m)

1,650

0

0 5 kilometres
1: 100,000 (At A3)

Data sources
OpenStreetMap, GADM, ASTER

Created 8 May 2017 / UTC+11:00

Map Document MA002_New_Caledonia_Ref_Atlas


Projection & Datum WGS 1984 UTM Zone 58S /

Glide Number TC-2017-000045-VUT

Produced by MapAction
mapaction.org
info@mapaction.org

Supported by the Ministry of Foreign Affairs of the Netherlands.

The depiction and use of boundaries, names and associated data shown here do not imply endorsement or acceptance by MapAction.



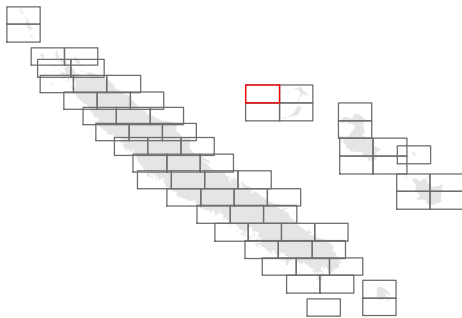
166°E



Reference map of New Caledonia

Ouvéa - 1

Map Sheet 51



Settlements

- Capital
- City
- Town
- Village
- Hamlet

Borders

- Province
- Commune
- Coastline

Points of interest

- hospital
- doctors
- Health centre
- Education facility

Transport

- Airport
- Port
- Main or Primary Road
- Secondary Road
- Tertiary Road
- Residential
- Track
- Rail

Physical

- River
- Lake

Elevation



Data sources
OpenStreetMap, GADM, ASTER

Created 8 May 2017 / UTC+11:00

Map Document MA002_New_Caledonia_Ref_Atlas

Projection & Datum WGS 1984 UTM Zone 58S /


Glide Number TC-2017-000045-VUT

Produced by MapAction
mapaction.org
info@mapaction.org

Supported by the Ministry of Foreign Affairs of the Netherlands.

The depiction and use of boundaries, names and associated data shown here do not imply endorsement or acceptance by MapAction.

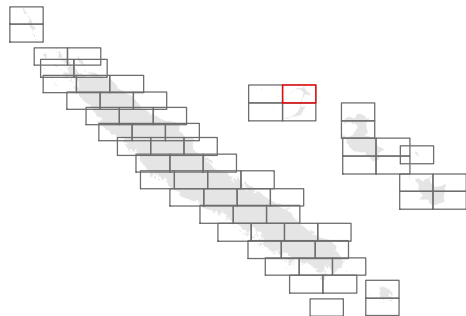




Reference map of New Caledonia

Ouvéa - 2

Map Sheet 52



Settlements

- Capital
- City
- Town
- Village
- Hamlet

Borders

- Province
- Commune
- Coastline

Points of interest

- hospital
- doctors
- Health centre
- Education facility

Transport

- Airport
- Port
- Main or Primary Road
- Secondary Road
- Tertiary Road
- Residential
- Track
- Rail

Physical

- River
- Lake

Elevation

metres (m)

1,650

0

0 5 kilometres
1: 100,000 (At A3)

Created 8 May 2017 / UTC+11:00

Map Document MA002_New_Caledonia_Ref_Atlas


Projection & Datum WGS 1984 UTM Zone 58S /

Glide Number TC-2017-000045-VUT

Produced by MapAction
mapaction.org
info@mapaction.org

Supported by the Ministry of Foreign Affairs of the Netherlands.

The depiction and use of boundaries, names and associated data shown here do not imply endorsement or acceptance by MapAction.



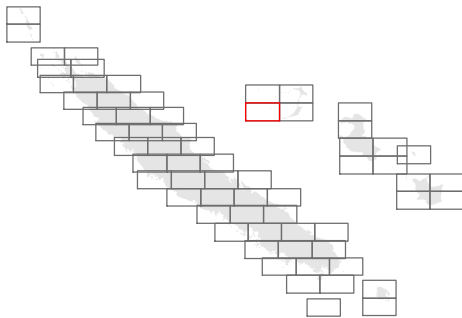
166°E



Reference map of New Caledonia

Ouvéa - 3

Map Sheet 53



Settlements

- Capital
- City
- Town
- Village
- Hamlet

Borders

- Province
- Commune
- Coastline

Points of interest

- hospital
- doctors
- Health centre
- Education facility

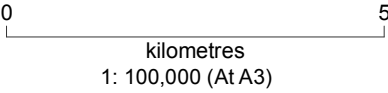
Transport

- Airport
- Port
- Main or Primary Road
- Secondary Road
- Tertiary Road
- Residential
- Track
- Rail

Physical

- River
- Lake

Elevation



Data sources
OpenStreetMap, GADM, ASTER

Created 8 May 2017 / UTC+11:00

Map Document MA002_New_Caledonia_Ref_Atlas

Projection & Datum WGS 1984 UTM Zone 58S /

Glide Number TC-2017-000045-VUT

Produced by MapAction
mapaction.org
info@mapaction.org

Supported by the Ministry of Foreign Affairs of the Netherlands.

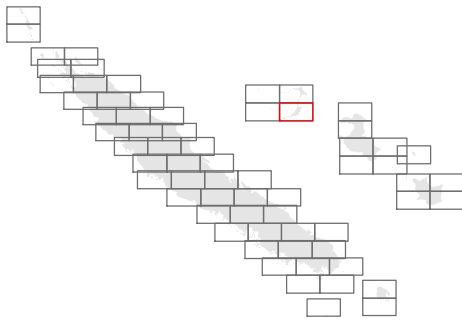
The depiction and use of boundaries, names and associated data shown here do not imply endorsement or acceptance by MapAction.



Reference map of New Caledonia

Ouvéa - 4

Map Sheet 54



Settlements

- Capital
- City
- Town
- Village
- Hamlet

Borders

- Province
- Commune
- Coastline

Points of interest

- hospital
- doctors
- Health centre
- Education facility

Transport

- Airport
- Port
- Main or Primary Road
- Secondary Road
- Tertiary Road
- Residential
- Track
- Rail

Physical

- River
- Lake

Elevation



Data sources
OpenStreetMap, GADM, ASTER

Created 8 May 2017 / UTC+11:00

Map Document MA002_New_Caledonia_Ref_Atlas

Projection & Datum WGS 1984 UTM Zone 58S /


Glide Number TC-2017-000045-VUT

Produced by MapAction
mapaction.org
info@mapaction.org

Supported by the Ministry of Foreign Affairs of the Netherlands.

The depiction and use of boundaries, names and associated data shown here do not imply endorsement or acceptance by MapAction.

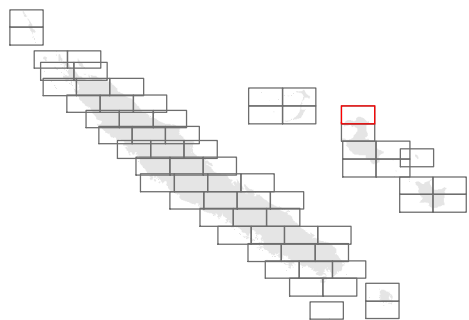




Reference map of New Caledonia

Lifou - 1

Map Sheet 55



Settlements

- Capital
- City
- Town
- Village
- Hamlet

Borders

- Province
- Commune
- Coastline

Points of interest

- hospital
- doctors
- Health centre
- Education facility

Transport

- Airport
- Port
- Main or Primary Road
- Secondary Road
- Tertiary Road
- Residential
- Track
- Rail

Physical

- River
- Lake

Elevation

metres (m)

1,650

0

0 5 kilometres
1: 100,000 (At A3)

Data sources
OpenStreetMap, GADM, ASTER

Created 8 May 2017 / UTC+11:00

Map Document MA002_New_Caledonia_Ref_Atlas

Projection & Datum WGS 1984 UTM Zone 58S /


Glide Number TC-2017-000045-VUT

Produced by MapAction
mapaction.org
info@mapaction.org

Supported by the Ministry of Foreign Affairs of the Netherlands.

The depiction and use of boundaries, names and associated data shown here do not imply endorsement or acceptance by MapAction.

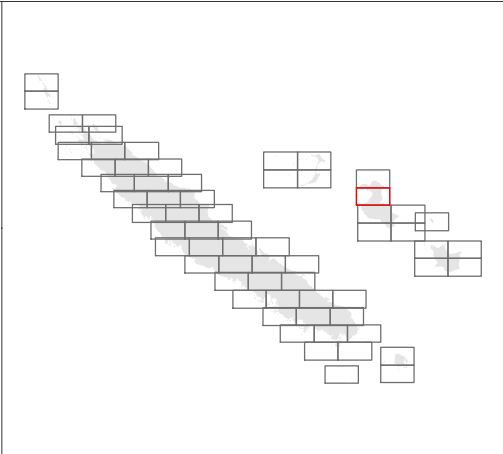




Reference map of New Caledonia

Lifou - 2

Map Sheet 56



Settlements

- Capital
- City
- Town
- Village
- Hamlet

Borders

- Province
- Commune
- Coastline

Points of interest

- hospital
- doctors
- Health centre
- Education facility

Transport

- Airport
- Port
- Main or Primary Road
- Secondary Road
- Tertiary Road
- Residential
- Track
- Rail

Physical

- River
- Lake

Elevation

1,650 metres (m)

0

0 5 kilometres

1: 100,000 (At A3)

Data sources

OpenStreetMap, GADM, ASTER

Created 8 May 2017 / UTC+11:00

Map Document MA002_New_Caledonia_Ref_Atlas

Projection & Datum WGS 1984 UTM Zone 58S /

Glide Number TC-2017-000045-VUT

Produced by MapAction
mapaction.org
info@mapaction.org

Supported by the Ministry of Foreign Affairs of the Netherlands.

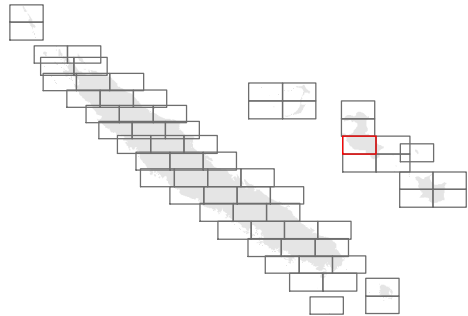
The depiction and use of boundaries, names and associated data shown here do not imply endorsement or acceptance by MapAction.



Reference map of New Caledonia

Lifou - 2

Map Sheet 57



Settlements

- Capital
- City
- Town
- Village
- Hamlet

Borders

- Province
- Commune
- Coastline

Points of interest

- hospital
- doctors
- Health centre
- Education facility

Transport

- Airport
- Port
- Main or Primary Road
- Secondary Road
- Tertiary Road
- Residential
- Track
- Rail

Physical

- River
- Lake

Elevation



Data sources
OpenStreetMap, GADM, ASTER

Created 8 May 2017 / UTC+11:00

Map Document MA002_New_Caledonia_Ref_Atlas

Projection & Datum WGS 1984 UTM Zone 58S /


Glide Number TC-2017-000045-VUT

Produced by MapAction
mapaction.org
info@mapaction.org

Supported by the Ministry of Foreign Affairs of the Netherlands.

The depiction and use of boundaries, names and associated data shown here do not imply endorsement or acceptance by MapAction.

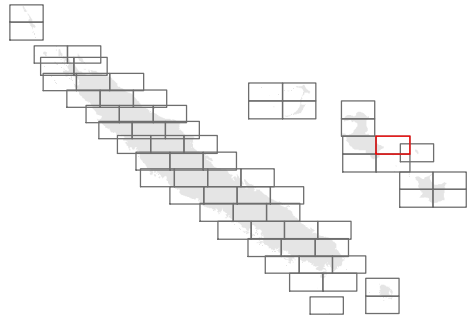




Reference map of New Caledonia

Lifou - 3

Map Sheet 58



Settlements

- Capital
- City
- Town
- Village
- Hamlet

Borders

- Province
- Commune
- Coastline

Points of interest

- hospital
- doctors
- Health centre
- Education facility

Transport

- Airport
- Port
- Main or Primary Road
- Secondary Road
- Tertiary Road
- Residential
- Track
- Rail

Physical

- River
- Lake

Elevation

metres (m)

1,650

0

0 5

kilometres

1: 100,000 (At A3)

Created 8 May 2017 / UTC+11:00

Map Document MA002_New_Caledonia_Ref_Atlas

Projection & Datum WGS 1984 UTM Zone 58S /


Glide Number TC-2017-000045-VUT

Produced by MapAction
mapaction.org
info@mapaction.org

Supported by the Ministry of Foreign Affairs of the Netherlands.

The depiction and use of boundaries, names and associated data shown here do not imply endorsement or acceptance by MapAction.

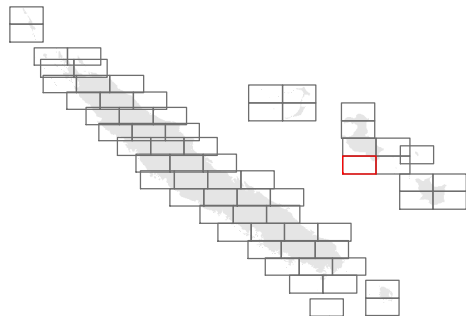




Reference map of New Caledonia

Lifou - 4

Map Sheet 59



Settlements

- Capital
- City
- Town
- Village
- Hamlet

Borders

- Province
- Commune
- Coastline

Points of interest

- hospital
- doctors
- Health centre
- Education facility

Transport

- Airport
- Port
- Main or Primary Road
- Secondary Road
- Tertiary Road
- Residential
- Track
- Rail

Physical

- River
- Lake

Elevation

metres (m)

1,650

0

0 5

kilometres

1: 100,000 (At A3)

Data sources

OpenStreetMap, GADM, ASTER

Created 8 May 2017 / UTC+11:00

Map Document MA002_New_Caledonia_Ref_Atlas


Projection & Datum WGS 1984 UTM Zone 58S /


Glide Number TC-2017-000045-VUT

Produced by MapAction
mapaction.org
info@mapaction.org

Supported by the Ministry of Foreign Affairs of the Netherlands.

The depiction and use of boundaries, names and associated data shown here do not imply endorsement or acceptance by MapAction.

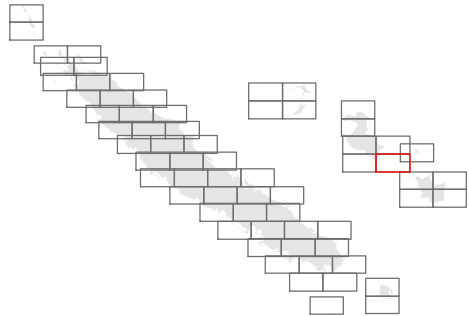




Reference map of New Caledonia

Lifou - 5

Map Sheet 60



Settlements

- Capital
- City
- Town
- Village
- Hamlet

Borders

- Province
- Commune
- Coastline

Points of interest

- hospital
- doctors
- Health centre
- Education facility

Transport

- Airport
- Port
- Main or Primary Road
- Secondary Road
- Tertiary Road
- Residential
- Track
- Rail

Physical

- River
- Lake

Elevation

metres (m)

1,650

0

0 5

kilometres

1: 100,000 (At A3)

Data sources

OpenStreetMap, GADM, ASTER

Created 8 May 2017 / UTC+11:00

Map Document MA002_New_Caledonia_Ref_Atlas

Projection & Datum WGS 1984 UTM Zone 58S /


Glide Number TC-2017-000045-VUT

Produced by MapAction
mapaction.org
info@mapaction.org

Supported by the Ministry of Foreign Affairs of the Netherlands.

The depiction and use of boundaries, names and associated data shown here do not imply endorsement or acceptance by MapAction.

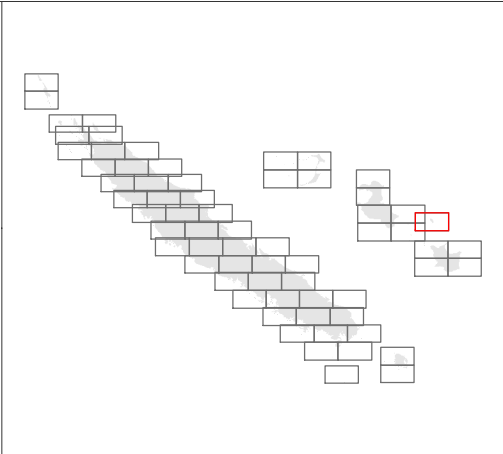




Reference map of New Caledonia

Lifou - 6

Map Sheet 61



Settlements

- Capital
- City
- Town
- Village
- Hamlet

Borders

- Province
- Commune
- Coastline

Points of interest

- hospital
- doctors
- Health centre
- Education facility

Transport

- Airport
- Port
- Main or Primary Road
- Secondary Road
- Tertiary Road
- Residential
- Track
- Rail

Physical

- River
- Lake

Elevation

metres (m)

1,650

0

0 5 kilometres
1: 100,000 (At A3)

Created 8 May 2017 / UTC+11:00

Map Document MA002_New_Caledonia_Ref_Atlas

Projection & Datum WGS 1984 UTM Zone 58S /

Glide Number TC-2017-000045-VUT

Produced by MapAction
mapaction.org
info@mapaction.org

Supported by the Ministry of Foreign Affairs of the Netherlands.

The depiction and use of boundaries, names and associated data shown here do not imply endorsement or acceptance by MapAction.



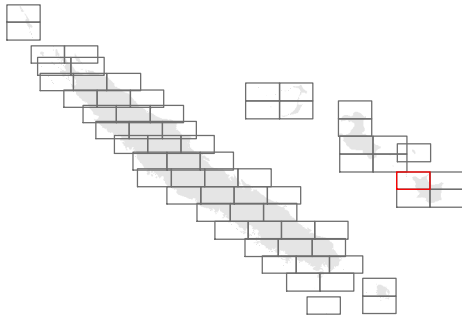
168°E



Reference map of New Caledonia

Maré - 1

Map Sheet 62



Settlements

- Capital
- City
- Town
- Village
- Hamlet

Borders

- Province
- Commune
- Coastline

Points of interest

- hospital
- doctors
- Health centre
- Education facility

Transport

- Airport
- Port
- Main or Primary Road
- Secondary Road
- Tertiary Road
- Residential
- Track
- Rail

Physical

- River
- Lake
- Elevation
- 1,650
- metres (m)
- 0

0 5
kilometres
1: 100,000 (At A3)

Data sources
OpenStreetMap, GADM, ASTER

Created 8 May 2017 / UTC+11:00

Map Document MA002_New_Caledonia_Ref_Atlas

Projection & Datum WGS 1984 UTM Zone 58S /


Glide Number TC-2017-000045-VUT

Produced by MapAction
mapaction.org
info@mapaction.org

Supported by the Ministry of Foreign Affairs of the Netherlands.

The depiction and use of boundaries, names and associated data shown here do not imply endorsement or acceptance by MapAction.

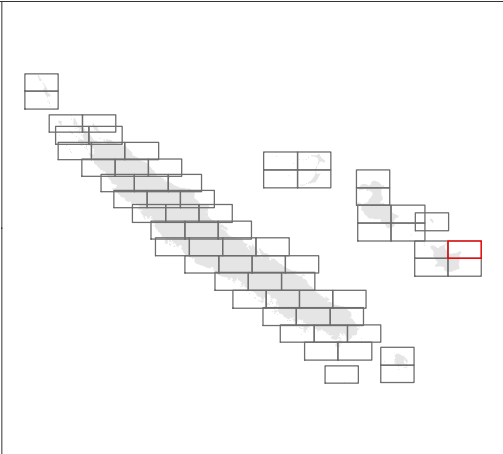




Reference map of New Caledonia

Maré - 2

Map Sheet 63



Settlements

- Capital
- City
- Town
- Village
- Hamlet

Points of interest

- hospital
- doctors
- Health centre
- Education facility

Transport

- Airport
- Port
- Main or Primary Road
- Secondary Road
- Tertiary Road
- Residential
- Track
- Rail

Physical

- River
- Lake

Elevation

metres (m)

1,650

0

0 5

kilometres

1: 100,000 (At A3)

Data sources

OpenStreetMap, GADM, ASTER

Created 8 May 2017 / UTC+11:00

Map Document MA002_New_Caledonia_Ref_Atlas

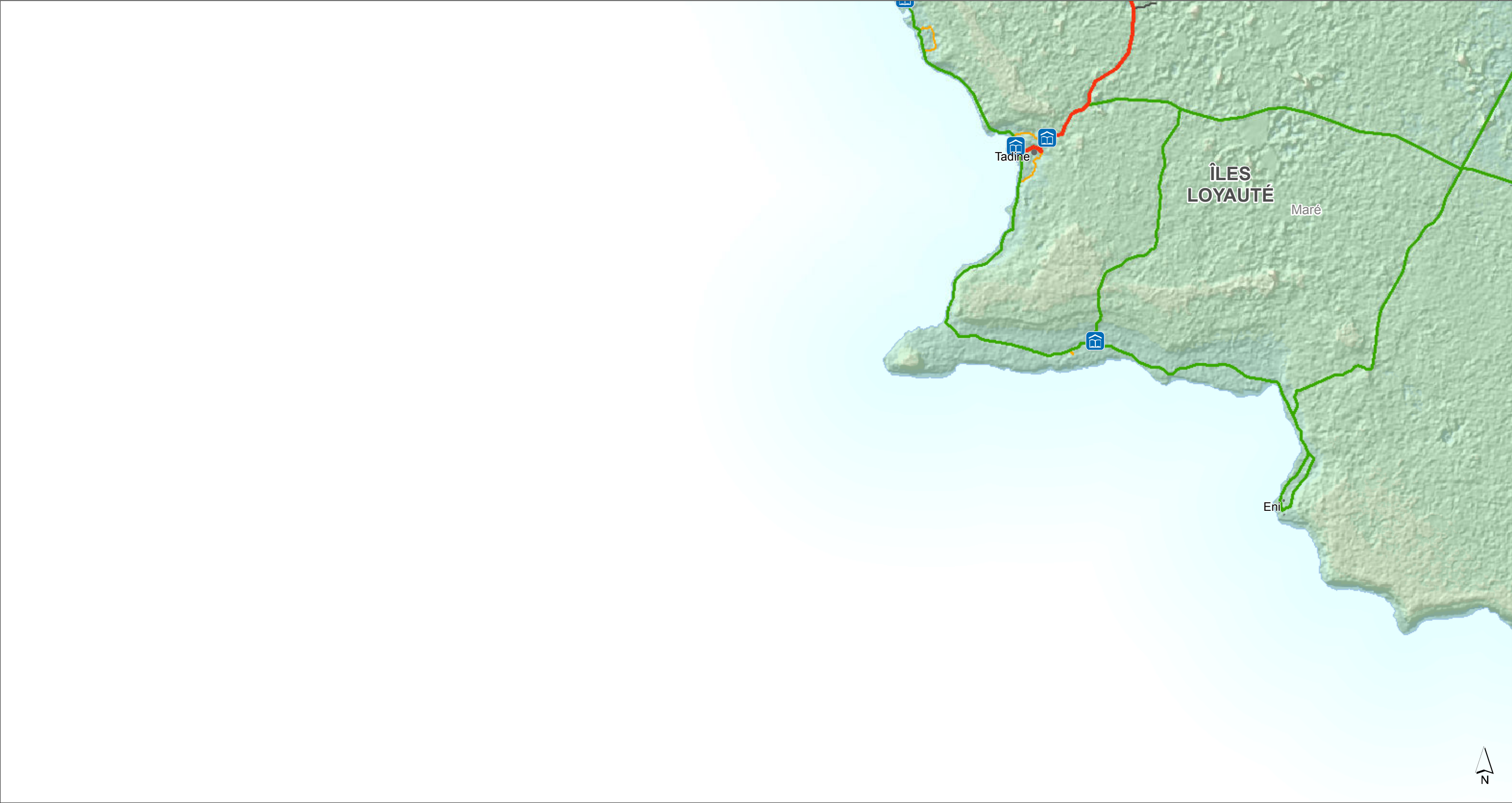
Projection & Datum WGS 1984 UTM Zone 58S /

Glide Number TC-2017-000045-VUT

Produced by MapAction
mapaction.org
info@mapaction.org

Supported by the Ministry of Foreign Affairs of the Netherlands.

The depiction and use of boundaries, names and associated data shown here do not imply endorsement or acceptance by MapAction.




168°E



Reference map of New Caledonia

Maré - 3

Map Sheet 64



Settlements

- Capital
- City
- Town
- Village
- Hamlet

Borders

- Province
- Commune
- Coastline

Points of interest

- hospital
- doctors
- Health centre
- Education facility

Transport

- Airport
- Port
- Main or Primary Road
- Secondary Road
- Tertiary Road
- Residential
- Track
- Rail

Physical

- River
- Lake

Elevation



Data sources
OpenStreetMap, GADM, ASTER

Created 8 May 2017 / UTC+11:00

Map Document MA002_New_Caledonia_Ref_Atlas

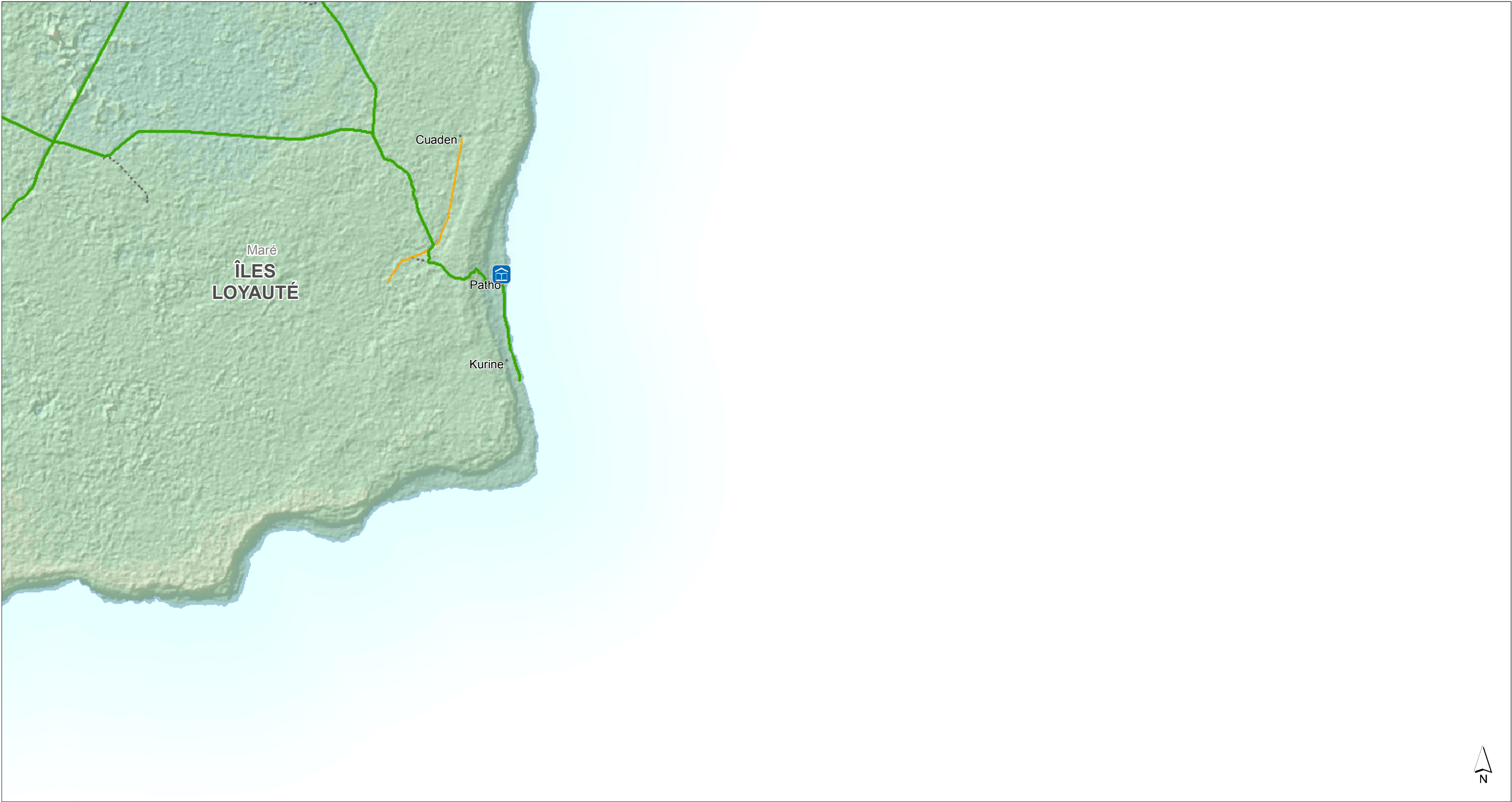
Projection & Datum WGS 1984 UTM Zone 58S /

Glide Number TC-2017-000045-VUT

Produced by MapAction
mapaction.org
info@mapaction.org

Supported by the Ministry of Foreign Affairs of the Netherlands.

The depiction and use of boundaries, names and associated data shown here do not imply endorsement or acceptance by MapAction.




168°E



Reference map of New Caledonia

Maré - 4

Map Sheet 65



Settlements

- Capital
- City
- Town
- Village
- Hamlet

Borders

- Province
- Commune
- Coastline

Points of interest

- hospital
- doctors
- Health centre
- Education facility

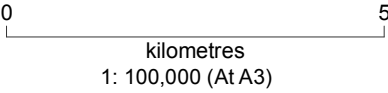
Transport

- Airport
- Port
- Main or Primary Road
- Secondary Road
- Tertiary Road
- Residential
- Track
- Rail

Physical

- River
- Lake

Elevation



Data sources
OpenStreetMap, GADM, ASTER

Created 8 May 2017 / UTC+11:00
Map Document MA002_New_Caledonia_Ref_Atlas
Projection & Datum WGS 1984 UTM Zone 58S /
Glide Number TC-2017-000045-VUT

Produced by MapAction
mapaction.org
info@mapaction.org
Supported by the Ministry of Foreign Affairs of the Netherlands.
The depiction and use of boundaries, names and associated data shown here do not imply endorsement or acceptance by MapAction.